

Licensing and General Purposes Committee (Special) Supplemental Agenda

Date: Monday 19 February 2024

14. **Review of Polling Places and Polling Districts (Pages 2 - 225)**

Note: In accordance with the Local Government (Access to Information) Act 1985, the following agenda item has been admitted late to the agenda by virtue of the special circumstances and urgency detailed below:-

Agenda Item

14

Special Circumstances / Grounds for Urgency

The Report was not available at the time the agenda was printed. Members are asked to consider this item, as a matter of urgency.

Scan this code for the electronic agenda:





**Report for: Licensing and General
Purposes Committee**

Date of Meeting:	Monday 19 February 2024
Subject:	Review of Polling Districts and Polling Places
Responsible Officer:	Jessica Farmer – Interim Director of Legal & Governance Services
Exempt:	No
Wards affected:	All
Enclosures:	Appendix A – Recommendations of the Polling District Review Working Group Appendix B – Specific Details of Proposals for Each Polling District Appendix C – Equality Impact Assessment (To Follow)

Section 1 – Summary and Recommendations

In accordance with the Electoral Registration and Administration Act 2013, the Council is required to undertake a review of its polling districts and polling places. A Working Group was established to undertake this review and the recommendations of the Working Group are attached at Appendix A.

Recommendations:

The Committee is requested to:

- 1) approve the recommendations of the Working Group in relation to the individual polling districts and polling places for all future elections with immediate effect; and
- 2) any further changes in venue within a polling district be agreed by the Returning Officer in consultation with the relevant ward Councillors.

Section 2 – Report

1.0 In accordance with the Electoral Registration and Administration Act 2013, a Working Group and its terms of reference, and membership was established and agreed by an urgent decision of the Chair and Nominated Member of this Committee on 26 October 2023 to initially review and confirm that the arrangements in place at the time were still suitable.

1.1 The Working Group comprised of Councillors David Ashton, Christopher Baxter, Matthew Goodwin – Freeman, David Perry, and Rashmi Kalu. The Working Group held an initial meeting in late 2023 to consider the polling district and polling place arrangements. In conducting its work, it established the following criteria in developing their proposals as follows:

- All Polling Stations should be accessible, or adaptations made where necessary.
- Insofar as it is possible, the polling station should be situated in the polling district.
- Based on EC guidance to ideally have no more than 2,500 electors per polling station.

1.2 Proposals on the Polling Districts and Polling Places were developed by the Working Group working closely alongside Council officers. The results are summarised in Appendix A to this report and the number of polling stations. The proposals developed were subject to a public consultation which commenced on 9 January 2024 and ended on 6 February 2024. The notice of the review was published on the Council's consultation portal and sent to all Members of Council, Members of Parliament for Harrow East, Harrow West and Ruislip Northwood and Pinner Constituencies, the Member of the London Assembly for Brent and Harrow, current polling stations and the Electoral Registration Officer for Hillingdon (in relation to the current areas within Harrow forming part of the Ruislip, Northwood and Pinner Constituency) and the Constituency Returning Officer for the Brent and Harrow GLA Constituency.

1.3 Representations were received from 29 responders. The comments can be summarised as follows:

- 14 responses received supporting the usage of the Hatch End Lawn Tennis Club as a new venue for electors in Hatch End Polling District 2.
- 1 response received raising concerns regarding the usage of religious buildings as Polling Stations.
- 2 responses objecting to the usage of Pinner Wood School as a Polling Station
- 1 response stating that all Polling Stations should be within easy walking distance for those who may have mobility issues.

- 5 responses received supporting a proposal to move electors residing in High Road on Harrow Weald Polling District 2 into Harrow Weald Polling District 1 to enable them to vote at Blackwell Hall.
- 1 response received commenting on the importance of voters to bring Photo ID to the Polling Station to ensure that their vote is counted.
- 1 response received supporting the overall review.
- 1 response received querying which properties living on Beechwood Avenue fell into Roxeth Polling District 3 and which fell into Polling District 5.
- 1 response asking that Wealdstone North Polling District 3 should include The Meadow Way, Church Lane and The Bye Way and that these electors should vote at St Michael and All Angels Church.
- 1 response asking whether an alternative Polling Station could be explored for Portakabin, Rising Sun Hotel and Restaurant Car Park, South Vale for Harrow on the Hill Polling District 4.
- 1 response received querying whether alternative arrangements had been made to enable electors in Roxbourne Polling District 1 to vote given the fact that the Brookside Estate has been demolished.

1.4 Officers have considered the comments received and responses are as follows:

- All existing polling stations contacted as part of review and confirmation received that they are happy to continue to be used for future elections in Harrow. This includes any religious buildings used as Polling Stations.
- It has been agreed that Pinner Hill Community Centre will be used as a Polling Station for electors in Pinner Polling District 1 rather than Pinner Wood School
- Accessibility of Polling Stations is an important factor and this is something that the Working Group considered as part of the proposals
- It has been agreed that electors residing in High Road on Harrow Weald Polling District 2 will be moved into Harrow Weald Polling District 1 to enable them to vote at Blackwell Hall.
- Currently, all residential properties on Beechwood Avenue for the Roxeth Ward fall into Roxeth Polling District 3. Part of the road falls into Polling District 5; there are however currently no residential properties in this part of the road
- It has been agreed that Wealdstone North Polling District 3 will

include The Meadow Way, Church Lane and The Bye Way and that these electors will vote at St Michael and All Angels Church.

- The Rising Sun hotel and Restaurant recently suffered from a fire. As a result of this, it has been agreed that St George's Catholic Primary Voluntary Academy will be used as a Polling Station for electors residing in Harrow on the Hill Polling District 4
- Since the Brookside Estate has been demolished, it has been agreed that St Andrew's Church Hall be used as a venue for electors in Roxbourne Polling District 1

The Working Group considered the representations made as part of the consultation and the Returning Officer's response to these. The Working Group's final recommendations are summarised in Appendix A.

2.0 Legal Implications

Under s.18C of the Representation of the People Act 1983, the Council has a legal duty to undertake a review of polling districts and places every five years. This requirement was introduced in accordance with the provisions Electoral Registration and Administration Act 2013, with the first review having taken place in November 2014. Each review must be completed within 16 months of 1 October every five years, starting with 1 October 2013.

3.0 Financial Implications

No funding is available from Central Government to undertake the review. Therefore, all costs associated with the review and its implementation must be contained within the current Electoral Services budget.

4.0 Risk Management Implications

Risks included on corporate or directorate risk register? **No**

Separate risk register in place? **No**

The relevant risks contained in the register are attached/summarised below.
n/a

The following key risks should be taken into account when agreeing the recommendations in this report:

Risk Description	Mitigations	RAG Status
If appropriate polling districts have not been developed, this would result in: (a) Failure to comply with statutory requirements; (b) Preventing electors engaging in the electoral process.	<ul style="list-style-type: none">▪ Polling Districts developed through a cross-party working group utilising local knowledge, knowledge of current arrangements with assistance from officers.▪ Support from the Council's GIS team in mapping proposed polling districts.	Green
If appropriate polling stations have not been identified, this could prevent electors from engaging in the electoral process due to accessibility issues	<ul style="list-style-type: none">▪ Polling Stations proposed through a cross-party working group utilising local knowledge, knowledge of current arrangements with assistance from officers.▪ All existing polling stations contacted as part of review and confirmation received that they are happy to continue to be used for future elections in Harrow.▪ All new proposed polling stations contacted and visited by officers, with confirmation received that they are happy to be used for future elections in Harrow	Green

5.0 Equalities implications / Public Sector Equality Duty

An Equalities Impact Assessment (EqIA) has been completed and no potential disproportionate impact has been identified. This is Appendix C to this report.

6.0 Council Priorities

- 1. A council that puts residents first**
- 2. A borough that is clean and safe**
- 3. A place where those in need are supported.**

The accessibility of polling stations enables all eligible residents to engage in the democratic process contributes to putting residents first, a borough that is clean and safe and a place where those in need are supported. This helps to achieve all of the Council's Corporate priorities.

Section 3 - Statutory Officer Clearance

Statutory Officer: Sharon Daniels

Signed by the Chief Financial Officer

Date: 19.2.24

Statutory Officer: Jessica Farmer

Signed by the Monitoring Officer

Date: 19.2.24

Mandatory Checks

Ward Councillors notified: NO, as it impacts on all Wards

Section 4 - Contact Details and Background Papers

Contact: Vishal Seegoolam, Democratic, Electoral and Registration Services Manager, 020 8424 1158, Vishal.Seegoolam@harrow.gov.uk

Background Papers: N/A

If appropriate, does the report include the following considerations?

- | | | |
|----|--------------|-----|
| 1. | Consultation | YES |
| 2. | Priorities | YES |

APPENDIX A

London Borough of Harrow Polling District and Places Review 2024

Recommendations of review working group

The Electoral Registration and Administration Act 2013, requires that the London Borough of Harrow undertake and complete a review of all of the polling districts and polling places in its area within a 16-month period ending on 31 January 2025. The previous statutory review was undertaken in 2019.

The following are the recommended arrangements for each ward by polling district.

Ward: BELMONT

POLLING DISTRICT	POLLING STATION	ACTION
BM1	St Michael and All Angels Church, Bishop Ken Road, Harrow	No change. Designate polling district as polling place.
BM2	Stanmore Baptist Church Hall, Abercorn Road, Stanmore	No change. Designate polling district as polling place.
BM3	St Joseph's Catholic Primary School, Dobbin Close	No change. Designate polling district as polling place.
BM4	Belmont Community Hall, Kenton Lane, Kenton	No change. Designate polling district as polling place.

Ward: CANONS

POLLING DISTRICT	POLLING STATION	ACTION
CN1	William of York Roman Catholic Church, 1 Du Cros Drive, Stanmore	No change. Designate polling district as polling place.
CN2	William of York Roman Catholic Church, 1 Du Cros Drive, Stanmore	No change. Designate polling district as polling place.
CN3	Canons Hall, 1-17 Wemborough Road, Stanmore	No change. Designate polling district as polling place.
CN4	St Lawrence Church Hall, St Lawrence Close, Edgware	No change. Designate polling district as polling place.

Ward: CENTENARY

POLLING DISTRICT	POLLING STATION	ACTION
CT1	Canons Hall, 1-17 Wemborough Road, Stanmore	No change. Designate polling district as polling place.
CT2	Canons Hall, 1-17 Wemborough Road, Stanmore	No change. Designate polling district as polling place.
CT3	Culver Church, Culver Grove, Stanmore	No change. Designate polling district as polling place.
CT4	Park High School, Thistlecroft Gardens, Stanmore, Middlesex	No change. Designate polling district as polling place.
CT5	Kenton Baptist Church Hall, Streatfield Road, Harrow	No change. Designate polling district as polling place.
CT6	Canons High School, Shaldon Road	No change. Designate polling district as polling place.
CT7	Portakabin, Queensbury Circle (Junction of Honeypot Lane and Taunton Way), Stanmore	No change. Designate polling district as polling place.

Ward: EDGWARE

POLLING DISTRICT	POLLING STATION	ACTION
EW1	Flash Musicals Youth Theatre, Methuen Road, Edgware	No change. Designate polling district as polling place.
EW2	Camrose Primary with Nursery, St David's Drive, Edgware	No change. Designate polling district as polling place.
EW3	Edgware & District Ex-Service Mens Club, Burnt Oak Broadway, Edgware	No change. Designate polling district as polling place.
EW4	Stag Lane Nursery, Infant and Junior School, Collier Drive, Edgware	No change. Designate district as polling place.
EW5	Canons High School, Shaldon Road	No change. Designate district as polling place.

Ward: GREENHILL

POLLING DISTRICT	POLLING STATION	ACTION
GH1	Harrow High School, Gayton Road	No change. Designate polling district as polling place.
GH2	Harrow Baptist Church, College Road	New Venue. Pavilion, Greenhill Library was previously used but this venue is now unavailable as Registration Services now located there. Designate polling district as polling place.
GH3	Harrow High School, Gayton Road	No change. Designate polling district as polling place.

Ward: HARROW ON THE HILL

POLLING DISTRICT	POLLING STATION	ACTION
HH1	Our Lady and St Thomas of Canterbury Catholic Church, 22 Roxborough Park	No change. Designate polling district as polling place.
HH2	Roxeth Primary School, Roxeth Hill, Harrow	No change. Designate polling district as polling place.
HH3	Communal Hall, (Adjoining Grange Court), Northolt Road	No change. Designate polling district as polling place.
HH4	St George's Catholic Primary Voluntary Academy, Sudbury Hill,	Portakabin, Rising Sun Hotel and Restaurant Car Park, South Vale was previously used. This is no longer available due to a recent fire at the venue. Designate polling district as polling place.

Ward: HARROW WEALD

POLLING DISTRICT	POLLING STATION	ACTION
HW1	Blackwell Hall, (Near All Saints Church), Uxbridge Road	Move Electors living in High Road HW2 to HW1. Designate polling district as polling place.
HW2	Cedars Children Centre, Whittlesea Road, Entrance Opposite Chicheley Road	Move Electors living in High Road HW2 to HW1. Designate polling district as polling place.
HW3	Julie Cook Community Centre, Augustine Road, Harrow	No change. Designate polling district as polling place.
HW4	Whitefriars Children's Centre Delivery Site, Whitefriars Avenue, Harrow	No change. Designate polling district as polling place.
HW5	Weald Rise Primary School, Robin Hood Drive	No change. Designate polling district as polling place.

Ward: HATCH END

POLLING DISTRICT	POLLING STATION	ACTION
HE1	Guide Headquarters, Off Public Car Park, Grimsdyke Road, Hatch End	No change. Designate polling district as polling place.
HE2	Hatch End Lawn Tennis Club, 20 Clonard Way, Hatch End	New venue. Identified as a more suitable location for electors in the PD to vote at. Designate polling district as polling place.
HE3	Hatch End Free Church, (Baptist, Rowlands Ave, Pinner	Harrow Arts Centre previously used for electors in HE3. Hatch End Free Church previously used for electors in HE2. Venue identified as a more suitable location for electors in the Polling District. Designate polling district as polling place.

Ward: HEADSTONE

POLLING DISTRICT	POLLING STATION	ACTION
HS1	Pinner Park Primary School, Melbourne Avenue, Harrow	Move Priory Way and Manor Way from Headstone PD2 into Headstone PD1. Designate polling district as polling place.
HS2	St. George's Church, Pinner View, Harrow	Move Priory Way and Manor Way from Headstone PD2 into Headstone PD1. Designate polling district as polling place.
HS3	North Harrow Community Library, 429-433 Pinner Road, North Harrow	No change. Designate polling district as polling place.
HS4	Main Hall, The Lodge, 64 Pinner Road	No change. Designate polling district as polling place.

Ward: KENTON EAST

POLLING DISTRICT	POLLING STATION	ACTION
KE1	Kenton Baptist Church Hall, Streatfield Road, Harrow	No change. Designate polling district as polling place.
KE2	Pavilion, Kenton Cricket and Lawn Tennis Club Ground, Kenton Park Road, Harrow	No change. Designate polling district as polling place.
KE3	Kenmore Park Community Centre, Warneford Road, Harrow	No change. Designate polling district as polling place.
KE4	Kenton Evangelical Church, Pandora Court, 15 Charlton Road, Harrow	No change. Designate polling district as polling place.
KE5	Glebe Primary School, Glebe Avenue, Harrow	No change. Designate polling district as polling place.
KE6	Glebe Primary School, Glebe Avenue, Harrow	No change. Designate polling district as polling place.
KE7	Greek Community Hall (Junction of St Paul's Avenue), Kenton Road	No change. Designate polling district as polling place.

Ward: KENTON WEST

POLLING DISTRICT	POLLING STATION	ACTION
KW1	Priestmead Primary School, Hartford Avenue, Kenton	No change. Designate polling district as polling place.
KW2	Kenton Library (Junction Christchurch Avenue), Kenton Lane	No change. Designate polling district as polling place.
KW3	St Mary's Church (Junction St. Leonards Avenue), Kenton Road	No change. Designate polling district as polling place.

Ward: MARLBOROUGH

POLLING DISTRICT	POLLING STATION	ACTION
MB1	Marlborough Primary School, Marlborough Hill, Harrow	No change. Designate polling district as polling place.
MB2	Communal Room, 99 Churchill Place, Barons Mead, Off Marlborough Hill, Harrow	No change. Designate polling district as polling place.
MB3	Wiseworks, 74A Marlborough Hill, Harrow)	No change. Designate polling district as polling place.
MB4	Shrinathdham National Haveli & Community Centre, 2a Rossalyn Crescent, Harrow	No change. Designate polling district as polling place.
MB5	The Welldon Community Centre, Welldon Crescent, Harrow	No change. Designate polling district as polling place.

Ward: NORTH HARROW

POLLING DISTRICT	POLLING STATION	ACTION
NH1	North Harrow Homeguard Club, Car Park Off Pinner Road	No change. Designate polling district as polling place.
NH2	St Alban's Church Hall, Norwood Drive, North Harrow	No change to the existing arrangements. Designate polling district as polling place.
NH3	Elmfield Church, 89 Imperial Drive, Harrow	No change. Designate polling district as polling place.
NH4	Rayners Lane Baptist Church Hall, 139 Imperial Drive (Junction of Vicarage Way)	No change. Designate polling district as polling place.

Ward: PINNER SOUTH

POLLING DISTRICT	POLLING STATION	ACTION
PS1	Pinner Village Hall, Chapel Lane, Pinner	No change. Designate polling district as polling place.
PS2	The Vagabonds Clubhouse, Holwell Place, Pinner	No change. Designate polling district as polling place.
PS3	Cannon Lane Primary School, Cannonbury Avenue	No change. Designate polling district as polling place.
PS4	Longfield Primary School, Dukes Avenue, North Harrow	No change. Designate polling district as polling place.
PS5	St Alban's Church Hall, Norwood Drive, North Harrow	No change. Designate polling district as polling place.

Ward: PINNER

POLLING DISTRICT	POLLING STATION	ACTION
PN1	Pinner Hill Community Centre, 85 Pinner Hill Rd, Pinner	Pinner Wood School previously used. Pinner Community Centre identified as a more suitable location. Designate polling district as polling place.
PN2	Pinner Methodist Church Hall, Pinner Methodist Church, Love Lane	No change. Designate polling district as polling place.
PN3	North Harrow Methodist Church, Pinner Road	No change. Designate polling district as polling place.

Ward: RAYNERS LANE

POLLING DISTRICT	POLLING STATION	ACTION
RL1	Rayners Lane Scout Headquarters, High Worple, Harrow	No change. Designate polling district as polling place.
RL2	Tithe Farm Social Club, 151 Rayners Lane, South Harrow	No change. Designate polling district as polling place.
RL3	Roxbourne Primary School, Torbay Road, Harrow	No change. Designate polling district as polling place.
RL4	Newton Farm Nursery, Infant and Junior School, Ravenswood Crescent, Harrow	No change. Designate polling district as polling place.

Ward: ROXBOURNE

POLLING DISTRICT	POLLING STATION	ACTION
RB1	St Andrew's Church Hall, Malvern Avenue, Harrow	Brookside Close previously used, this is now demolished. St Andrew's identified as a suitable alternative. Designate polling district as polling place.
RB2	St Andrew's Church Hall, Malvern Avenue, Harrow	No change. Designate polling district as polling place
RB3	Beacon Centre, Malcolm Jeffrey Place, Scott Crescent	No change. Designate polling district as polling place.

Ward: ROXETH

POLLING DISTRICT	POLLING STATION	ACTION
RX1	Earlsmead Primary School, Arundel Drive, Harrow	No change. Designate polling district as polling place.
RX2	Portakabin, Junction of The Heights and Gaylor Road, Northolt	No change. Designate polling district as polling place.
RX3	South Harrow Baptist Church Rooms, Northolt Road, South Harrow	No change. Designate polling district as polling place.
RX4	Welldon Park Academy, Kingsley Road, Wyvenhoe Road, Harrow	No change. Designate polling district as polling place.
RX5	Windsock Club, 28-30 Eastcote Avenue, South Harrow	No change. Designate polling district as polling place.

Ward: STANMORE

POLLING DISTRICT	POLLING STATION	ACTION
SM1	The Vagabonds Clubhouse, Holwell Place, Pinner	No change. Designate polling district as polling place.
SM2	Pinner Village Hall, Chapel Lane, Pinner	No change. Designate polling district as polling place.
SM3	Cannon Lane Primary School, Cannonbury Avenue, Pinner	No change. Designate polling district as polling place.
SM4	Micklem Hall, The Church House, Old Church Lane, Stanmore	No change. Designate polling district as polling place.
SM5	Small Hall, Stanmore Chapel, Nelson Road, Stanmore	No change. Designate polling district as polling place.

Ward: WEALDSTONE NORTH

POLLING DISTRICT	POLLING STATION	ACTION
WN1	Sri Lankan Muslim Cultural Centre of Harrow, 2 Whitefriars Avenue	No change. Designate polling district as polling place.
WN2	Small Hall, Wealdstone Methodist Church, Locket Road, Harrow	No change. Designate polling district as polling place.
WN3	St Michael and All Angels Church, Bishop Ken Road, Harrow	No change. Designate polling district as polling place.

Ward: WEALDSTONE SOUTH

POLLING DISTRICT	POLLING STATION	ACTION
WS1	Small Hall, Wealdstone Methodist Church, Locket Road, Harrow	No change. Designate polling district as polling place.
WS2	The Wealdstone Centre, 38/40 High Street	No change. Designate polling district as polling place.
WS3	Sangat Community Centre, 28A Sancroft Road, Harrow	No change. Designate polling district as polling place.

Ward: WEST HARROW

POLLING DISTRICT	POLLING STATION	ACTION
WH1	St Peter's Church, Sumner Road, Harrow	No change. Designate polling district as polling place.
WH2	Portakabin, Outside West Harrow Park, (Junction of Shaftesbury Avenue & Welbeck Road), HA2 0AN	No change. Designate polling district as polling place.
WH3	Portakabin McDonald's Car Park, Shaftesbury Circle, Porlock Avenue	No change. Designate polling district as polling place.

LONDON BOROUGH OF HARROW POLLING DISTRICT AND PLACES REVIEW 2024

Parliamentary Constituency HARROW EAST

Ward: BELMONT

Polling District: Polling District 1

Proposed Polling Station: St Michael and All Angels Church, Bishop Ken Road, Harrow

Postcode: HA3 7HP

Number of polling stations: 1

Projected Electorate for Polling District: 720

ELECTORS RESIDENT IN THE
FOLLOWING STREETS VOTE HERE:

ALTON AVENUE
CADDIS CLOSE
CASTELLANE CLOSE
DAVENTER DRIVE
DRUMMON DRIVE
HILL HOUSE AVENUE
THE HIGHWAY
VERNON DRIVE
WOODCROFT AVENUE

LONDON BOROUGH OF HARROW POLLING DISTRICT AND PLACES REVIEW 2024

Returning Officer's Comments

The Returning Officer has no further comments on the criteria used or recommendations reached by the Polling District Review Working Group. The venue has previously been used as a polling station.

Submission from interested parties

None

Officer Comments

Adopt proposed arrangements. Designate polling district as polling place.

LONDON BOROUGH OF HARROW POLLING DISTRICT AND PLACES REVIEW 2024

Parliamentary Constituency HARROW EAST

Ward: BELMONT

Polling District: Polling District 2

Proposed Polling Station: Stanmore Baptist Church Hall, Abercorn Road, Stanmore

Postcode: HA3 2PH

Number of polling stations: 1

Projected Electorate for Polling District: 1633

ELECTORS RESIDENT IN THE
FOLLOWING STREETS VOTE HERE:

ABERCORN ROAD
ACORN CLOSE
ALCUIN COURT
BARN CLOSE
BELMONT LANE
BROMEFIELD
BUSH GROVE
COURTENS MEWS
CRAMMER CLOSE
ELM PARK
GOLF CLOSE
GREEN VERGES
GYLES PARK
HONEYPOT LANE
HONISTER CLOSE
HONISTER GARDENS
HONISTER PLACE
LANSDOWNE ROAD
LINDETH CLOSE
MARSH LANE
OAK TREE CLOSE
OLD CHURCH LANE
SILVERSTON WAY
THE RIDGEWAY
WEMBOROUGH ROAD
WOLVERTON ROAD

LONDON BOROUGH OF HARROW POLLING DISTRICT AND PLACES REVIEW 2024

Returning Officer's Comments

The Returning Officer has no further comments on the criteria used or recommendations reached by the Polling District Review Working Group. The venue has previously been used as a polling station.

Submission from interested parties

None

Officer Comments

Adopt proposed arrangements. Designate polling district as polling place.

LONDON BOROUGH OF HARROW POLLING DISTRICT AND PLACES REVIEW 2024

Parliamentary Constituency HARROW EAST and HARROW WEST (Part)

Ward: BELMONT

Polling District: Polling District 3

Proposed Polling Station: St Joseph’s Catholic Primary School, Dobbin Close

Postcode: HA3 7LP

Number of polling stations: 1

Projected Electorate for Polling District: 1810

ELECTORS RESIDENT IN THE
FOLLOWING STREETS VOTE HERE:

BEVERLEY GARDENS
COLLEGE HILL ROAD
CONNAUGHT ROAD
CURZON AVENUE
DOBBIN CLOSE
FELBRIDGE AVENUE
GRASMERE GRARDENS
HERMITAGE WAY
KENTON LANE
LOCKET ROAD
MOUNTBEL ROAD
MOUNTSIDE
ST EDMUNDS DRIVE
VERNON DRIVE

LONDON BOROUGH OF HARROW POLLING DISTRICT AND PLACES REVIEW 2024

Returning Officer's Comments

The Returning Officer has no further comments on the criteria used or recommendations reached by the Polling District Review Working Group. The venue has previously been used as a polling station.

Submission from interested parties

None

Officer Comments

Adopt proposed arrangements. Designate polling district as polling place.

LONDON BOROUGH OF HARROW POLLING DISTRICT AND PLACES REVIEW 2024

Parliamentary Constituency HARROW EAST

Ward: BELMONT

Polling District: Polling District 4

Proposed Polling Station: Belmont Community Hall, Kenton Lane, Kenton

Postcode: HA3 8RY

Number of polling stations: 2

Projected Electorate for Polling District: 2757

ELECTORS RESIDENT IN THE
FOLLOWING STREETS VOTE HERE:

BELLAMY DRIVE
BELMONT CIRCLE
BRAITHWAITE GARDENS
CLIFTON AVENUE
COLEDALE DRIVE
CROWSHOTT AVENUE
ELMORE CLOSE
ELMORE DRIVE
FLORISTON CLOSE
FLORISTON GARDENS
GRANGE AVENUE
KENMORE AVENUE
KENTON LANE
KENTON LANE
KINGSHILL DRIVE
YORK AVENUE
PARNELL WAY
ST ANDREWS DRIVE
TENBY AVENUE
UPPINGHAM AVENUE
VENTNOR AVENUE
WEMBOROUGH ROAD
WESTON DRIVE
WETHERAL DRIVE
YORK AVENUE

LONDON BOROUGH OF HARROW POLLING DISTRICT AND PLACES REVIEW 2024

Returning Officer's Comments

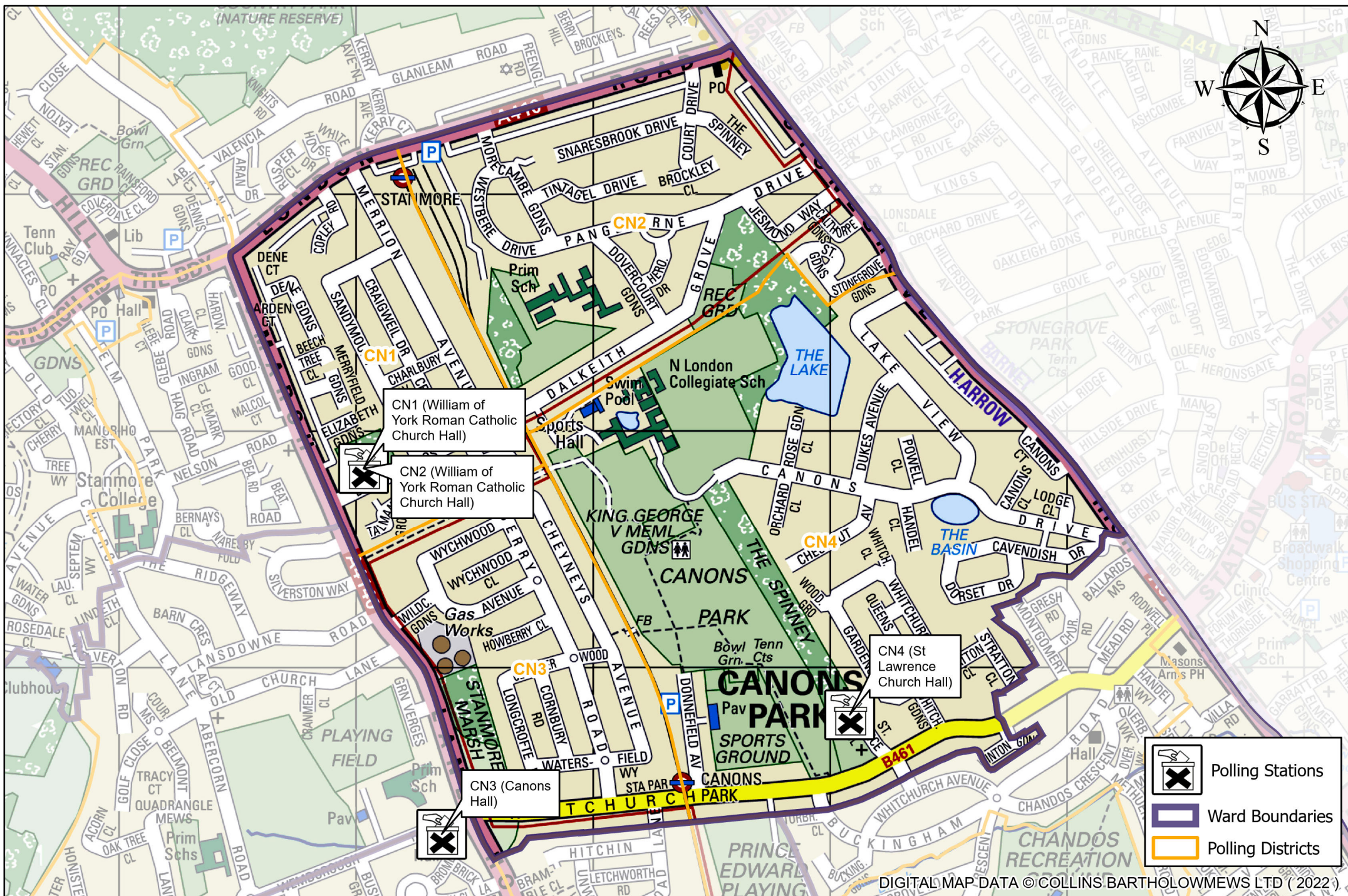
The Returning Officer has no further comments on the criteria used or recommendations reached by the Polling District Review Working Group. The venue has previously been used as a polling station.

Submission from interested parties

None

Officer Comments

Adopt proposed arrangements. Designate polling district as polling place.



DIGITAL MAP DATA © COLLINS BARTHOLOWMEWS LTD (2022)

LONDON BOROUGH OF HARROW POLLING DISTRICT AND PLACES REVIEW 2024

Parliamentary Constituency HARROW EAST

Ward: CANONS

Polling District: Polling District 1

Proposed Polling Station: William of York Roman Catholic Church, 1 Du Cros Drive, Stanmore

Postcode: HA7 4TJ

Number of polling stations: 1

Projected Electorate for Polling District: 1824

ELECTORS RESIDENT IN THE
FOLLOWING STREETS VOTE HERE:

BEECH TREE CLOSE
BELGRAVE GARDENS
CHARLBURY AVENUE
COPLEY ROAD
CRAIGWEIL CLOSE
CRAIGWEIL DRIVE
DENE GARDENS
DENNIS LANE
DU CROS DRIVE
ELIZABETH GARDENS
HOWBERRY ROAD
LONDON ROAD
MARSH LANE
MERRION AVENUE
MERRYFIELD GARDENS
NELSON ROAD
PETERS CLOSE
SANDYMOUNT AVENUE
SILVERSTON WAY
TALMAN GROVE
THE BROADWAY
WHITE HOUSE DRIVE

LONDON BOROUGH OF HARROW POLLING DISTRICT AND PLACES REVIEW 2024

Returning Officer's Comments

The Returning Officer has no further comments on the criteria used or recommendations reached by the Polling District Review Working Group. The venue has previously been used as a polling station.

Submission from interested parties

None

Officer Comments

Adopt proposed arrangements. Designate polling district as polling place.

LONDON BOROUGH OF HARROW POLLING DISTRICT AND PLACES REVIEW 2024

Parliamentary Constituency HARROW EAST

Ward: CANONS

Polling District: Polling District 2

Proposed Polling Station: William of York Roman Catholic Church, 1 Du Cros Drive,
Stanmore

Postcode: HA7 4TJ

Number of polling stations: 1

Projected Electorate for Polling District: 1633

ELECTORS RESIDENT IN THE
FOLLOWING STREETS VOTE HERE:

BROCKLEY CLOSE
CALTHORPE GARDENS
CANONS CORNER
COURT DRIVE
DALKEITH GROVE
DOVERCOURT GARDENS
DU CROS DRIVE
HERONSLEA DRIVE
JESMOND WAY
LONDON ROAD
MORECAMBE GARDENS
PANGBOURNE DRIVE
SNARESBROOK DRIVE
STONEGROVE
STONEGROVE GARDENS
THE SPINNEY
TINTAGEL DRIVE
WESTBERE DRIVE

LONDON BOROUGH OF HARROW POLLING DISTRICT AND PLACES REVIEW 2024

Returning Officer's Comments

The Returning Officer has no further comments on the criteria used or recommendations reached by the Polling District Review Working Group. The venue has previously been used as a polling station.

Submission from interested parties

None

Officer Comments

Adopt proposed arrangements. Designate polling district as polling place.

LONDON BOROUGH OF HARROW POLLING DISTRICT AND PLACES REVIEW 2024

Parliamentary Constituency HARROW EAST

Ward: CANONS

Polling District: Polling District 3

Proposed Polling Station: Canons Hall, 1-17 Wemborough Road, Stanmore

Postcode: HA7 2DU

Number of polling stations: 1

Projected Electorate for Polling District: 1525

ELECTORS RESIDENT IN THE
FOLLOWING STREETS VOTE HERE:

CHEYNEYS AVENUE
CLOYSTER WOOD
CORNBURN ROAD
HITCHIN LANE
HONEYPOT LANE
HOWBERRY CLOSE
HOWBERRY ROAD
LANSDOWNE ROAD
LONGCROFTE ROAD
MARSH LANE
OLD CHURCH LANE
WATERSFIELD WAY
WEMBOROUGH ROAD
WHITCHURCH LANE
WILDCROFT GARDENS
WYCHWOOD AVENUE
WYCHWOOD CLOSE

LONDON BOROUGH OF HARROW POLLING DISTRICT AND PLACES REVIEW 2024

Returning Officer's Comments

The Returning Officer has no further comments on the criteria used or recommendations reached by the Polling District Review Working Group. The venue has previously been used as a polling station.

Submission from interested parties

None

Officer Comments

Adopt proposed arrangements. Designate polling district as polling place.

LONDON BOROUGH OF HARROW POLLING DISTRICT AND PLACES REVIEW 2024

Parliamentary Constituency HARROW EAST

Ward: CANONS

Polling District: Polling District 4

Proposed Polling Station: St Lawrence Church Hall, St Lawrence Close, Edgware

Postcode: HA8 6RB

Number of polling stations: 2

Projected Electorate for Polling District: 2209

ELECTORS RESIDENT IN THE
FOLLOWING STREETS VOTE HERE:

BUCKINGHAM ROAD
CANONS CLOSE
CANONS DRIVE
CAVENDISH DRIVE
CHESTNUT AVENUE
DONNEFIELD AVENUE
DORSET DRIVE
DUKES AVENUE
HANDEL CLOSE
HIGH STREET
LAKE VIEW
LODGE CLOSE
ORCHARD CLOSE
PATHFIELD CLOSE
POWELL CLOSE
QUEENS MEAD
ROSE GARDEN CLOSE
RYE WAY
ST LAWRENCE CLOSE
STONEGROVE
STRATTON CLOSE
WHITCHURCH AVENUE
WHITCHURCH CLOSE
WHITCHURCH GARDENS

WHITCHURCH LANE
WINTON GARDENS
WOODSTEAD GROVE

LONDON BOROUGH OF HARROW POLLING DISTRICT AND PLACES REVIEW 2024

Returning Officer's Comments

The Returning Officer has no further comments on the criteria used or recommendations reached by the Polling District Review Working Group. The venue has previously been used as a polling station.

Submission from interested parties

None

Officer Comments

Adopt proposed arrangements. Designate polling district as polling place.

LONDON BOROUGH OF HARROW POLLING DISTRICT AND PLACES REVIEW 2024

Parliamentary Constituency: HARROW EAST

Ward: CENTENARY

Polling District: Polling District 1

Proposed Polling Station: Canons Hall, 1-17 Wemborough Road, Stanmore

Postcode: HA7 2DU

Number of polling stations: 1

Projected Electorate for Polling District: 1119

ELECTORS RESIDENT IN THE
FOLLOWING STREETS VOTE HERE:

ANMERSH GROVE
BRICK LANE
BROMFIELD
BUSH GROVE
COLEDALE DRIVE
CROWSHOTT AVENUE
GYLES PARK
HOME MEAD
HONEYPOT LANE
LADYCROFT WALK
LYON MEAD
MAYCHURCH CLOSE
PEARESWOOD GARDENS
ST ANDREWS DRIVE
WEMBOROUGH ROAD

LONDON BOROUGH OF HARROW POLLING DISTRICT AND

Returning Officer's Comments

The Returning Officer has no further comments on the criteria used or recommendations reached by the Polling District Review Working Group. The venue has previously been used as a polling station.

Submission from interested parties

None

Officer Comments

Adopt proposed arrangements. Designate polling district as polling place.

LONDON BOROUGH OF HARROW POLLING DISTRICT AND PLACES REVIEW 2024

Parliamentary Constituency: HARROW EAST

Ward: CENTENARY

Polling District: Polling District 2

Proposed Polling Station: Canons Hall, 1-17 Wemborough Road, Stanmore

Postcode: HA7 2DU

Number of polling stations: 1

Projected Electorate for Polling District: 1270

ELECTORS RESIDENT IN THE
FOLLOWING STREETS VOTE HERE:

BRAMBLE CLOSE
GARLAND ROAD
HONEYPOT LANE
PARR ROAD
HOWARD ROAD
UNWIN WAY
LETCHWORTH ROAD
HITCHIN LANE

LONDON BOROUGH OF HARROW POLLING DISTRICT AND PLACES REVIEW 2024

Returning Officer's Comments

The Returning Officer has no further comments on the criteria used or recommendations reached by the Polling District Review Working Group. The venue has previously been used as a polling station.

Submission from interested parties

None

Officer Comments

Adopt proposed arrangements. Designate polling district as polling place.

LONDON BOROUGH OF HARROW POLLING DISTRICT AND PLACES REVIEW 2024

Parliamentary Constituency: HARROW EAST

Ward: CENTENARY

Polling District: Polling District 3

Proposed Polling Station: Culver Church, Culver Grove, Stanmore

Postcode: HA7 2NP

Number of polling stations: 1

Projected Electorate for Polling District: 1386

ELECTORS RESIDENT IN THE
FOLLOWING STREETS VOTE HERE:

BRAITHWAITE GARDENS
BROMEFIELD
BURNELL GARDENS
CROWSHOTT AVENUE
CULVER GROVE
DERWENT CRESCENT
ENNERDALE AVENUE
GRANGE AVENUE
HARTFORD AVENUE
HILIARY GARDENS
IVANHOE DRIVE
JERSEY AVENUE
KENTON LANE
KYNANCE GARDENS
LYON MEADE
QUEENS AVENUE
ROCKLANDS DRIVE
ST ANDREWS CLOSE
UPPINGHAM AVENUE
WETHERAL DRIVE

LONDON BOROUGH OF HARROW POLLING DISTRICT AND PLACES REVIEW 2024

Returning Officer's Comments

The Returning Officer has no further comments on the criteria used or recommendations reached by the Polling District Review Working Group. The venue has previously been used as a polling station.

Submission from interested parties

None

Officer Comments

Adopt proposed arrangements. Designate polling district as polling place.

LONDON BOROUGH OF HARROW POLLING DISTRICT AND PLACES REVIEW 2024

Parliamentary Constituency: HARROW EAST

Ward: CENTENARY

Polling District: Polling District 4

Proposed Polling Station: Park High School, Thistlecroft Gardens, Stanmore, Middlesex

Postcode: HA7 1PL

Number of polling stations: 1

Projected Electorate for Polling District: 1844

ELECTORS RESIDENT IN THE
FOLLOWING STREETS VOTE HERE:

ALDRIDGE AVENUE
ANMERSH GROVE
BROADCROFT AVENUE
BROMEFIELD
BURNELL GARDENS
BUSH GROVE
CROWSHOTT AENUE
DALSTON GARDENS
FAIRWAYS
HONEYPOT LANE
LADYCROFT WALK
LAMORNA GROVE
LYON MEADE
PEARESWOOD GARDENS
PICKETT CROFT
ST ANDREWS DRIVE
WIGTON GARDENS

LONDON BOROUGH OF HARROW POLLING DISTRICT AND PLACES REVIEW 2024

Returning Officer's Comments

The Returning Officer has no further comments on the criteria used or recommendations reached by the Polling District Review Working Group. The venue has previously been used as a polling station.

Submission from interested parties

None

Officer Comments

Adopt proposed arrangements. Designate polling district as polling place.

LONDON BOROUGH OF HARROW POLLING DISTRICT AND PLACES REVIEW 2024

Parliamentary Constituency: HARROW EAST

Ward: CENTENARY

Polling District: Polling District 5

Proposed Polling Station: Kenton Baptist Church Hall, Streatfield Road, Harrow

Postcode: HA3 9BS

Number of polling stations: 2

Projected Electorate for Polling District: 2994

ELECTORS RESIDENT IN THE
FOLLOWING STREETS VOTE HERE:

CARISBROOKE CLOSE
CHARMIAN AVENUE
CHRISTCHURCH AVENUE
CLYDESDALE AVENUE
CULVER GROVE
DUDLEY AVENUE
ENNERDALE AVENUE
FAIRWAYS
FORMBY AVENUE
HILIARY GARDENS
HONEYPOT LANE
KENTON LANE
LANGLAND CRESCENT
MORLEY CRESCENT EAST
MORLEY CRESCENT WEST
PORTLAND CRESCENT
STREATFIELD ROAD
UPPINGHAM AVENUE

LONDON BOROUGH OF HARROW POLLING DISTRICT AND PLACES REVIEW 2024

Returning Officer's Comments

The Returning Officer has no further comments on the criteria used or recommendations reached by the Polling District Review Working Group. The venue has previously been used as a polling station.

Submission from interested parties

None

Officer Comments

Adopt proposed arrangements. Designate polling district as polling place.

LONDON BOROUGH OF HARROW POLLING DISTRICT AND PLACES REVIEW 2024

Parliamentary Constituency: HARROW EAST

Ward: CENTENARY

Polling District: Polling District 6

Proposed Polling Station: Canons High School, Shaldon Road

Postcode: HA8 6AN

Number of polling stations: 1

Projected Electorate Total for Polling District: 1188

ELECTORS RESIDENT IN THE
FOLLOWING STREETS VOTE HERE:

BRIDGEWATER GARDENS
CAMROSE AVENUE
COOMBE CLOSE
DALE AVENUE
SHALDON ROAD
ST AUSTELL CLOSE
TEIGNMOUTH CLOSE
TIVERTON ROAD
TURNER ROAD

LONDON BOROUGH OF HARROW POLLING DISTRICT AND PLACES REVIEW 2024

Returning Officer's Comments

The Returning Officer has no further comments on the criteria used or recommendations reached by the Polling District Review Working Group. The venue has previously been used as a polling station.

Submission from interested parties

None

Officer Comments

Adopt proposed arrangements. Designate polling district as polling place.

LONDON BOROUGH OF HARROW POLLING DISTRICT AND PLACES REVIEW 2024

Parliamentary Constituency: HARROW EAST

Ward: CENTENARY

Polling District: Polling District 7

Proposed Polling Station: Portakabin, Queensbury Circle (Junction of Honeypot Lane and Taunton Way), Stanmore

Postcode: HA7 1DX

Number of polling stations: 1

Projected Electorate Total for P

ELECTORS RESIDENT IN THE
FOLLOWING STREETS VOTE HERE:

ALDRIDGE AVENUE
CAMROSE AVENUE
COLLINS AVENUE
DEAN DRIVE
HOLLY AVENUE
HONEYPOT LANE
TAUNTON WAY
WOODSTOCK CLOSE

LONDON BOROUGH OF HARROW POLLING DISTRICT AND PLACES REVIEW 2024

Returning Officer's Comments

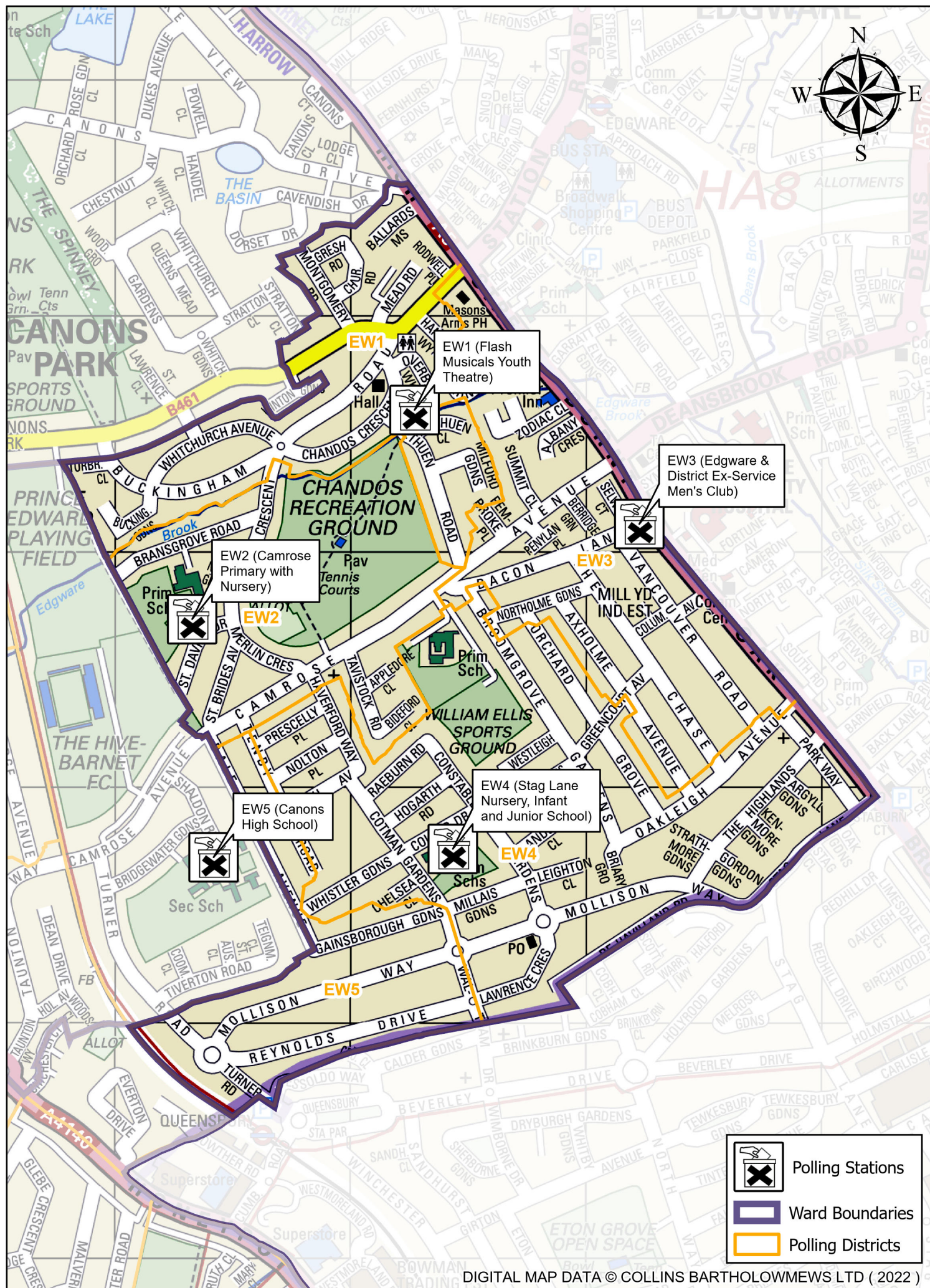
The Returning Officer has no further comments on the criteria used or recommendations reached by the Polling District Review Working Group. The venue has previously been used as a polling station.

Submission from interested parties

None

Officer Comments

Adopt proposed arrangements. Designate polling district as polling place.



DIGITAL MAP DATA © COLLINS BARTHOLOWMEWS LTD (2022)

LONDON BOROUGH OF HARROW POLLING DISTRICT AND PLACES REVIEW 2024

Parliamentary Constituency: HARROW EAST

Ward: EDGWARE

Polling District: Polling District 1

Proposed Polling Station: Flash Musicals Youth Theatre, Methuen Road, Edgware

Postcode: HA8 6EZ

Number of polling stations: 1

Projected Electorate Total for Polling District: 2268

ELECTORS RESIDENT IN THE
FOLLOWING STREETS VOTE HERE:

BALLARDS MEWS
BUCKINGHAM GARDENS
BUCKINGHAM ROAD
CAVENDISH DRIVE
CHANDOS CRESCENT
CHURCHILL ROAD
GRESHAM ROAD
HANDEL WAY
HIGH STREET
MEAD ROAD
MERLIN CRESCENT
METHUEN CLOSE
METHUEN ROAD
MILFORD GARDENS
MONTGOMERY ROAD
OVERBROOK WALK
PATHFIELD CLOSE
RODWELL PLACE
TORBRIDGE CLOSE
WHITCHURCH AVENUE
WHITCHURCH LANE

LONDON BOROUGH OF HARROW POLLING DISTRICT AND PLACES REVIEW 2024

Returning Officer's Comments

The Returning Officer has no further comments on the criteria used or recommendations reached by the Polling District Review Working Group. The venue has previously been used as a polling station.

Submission from interested parties

None

Officer Comments

Adopt proposed arrangements. Designate polling district as polling place.

LONDON BOROUGH OF HARROW POLLING DISTRICT AND PLACES REVIEW 2024

Parliamentary Constituency: HARROW EAST

Ward: EDGWARE

Polling District: Polling District 2

Proposed Polling Station: Camrose Primary with Nursery, St David’s Drive, Edgware

Postcode: HA8 6JH

Number of polling stations: 1

Projected Electorate Total for Polling District: 1212

ELECTORS RESIDENT IN THE
FOLLOWING STREETS VOTE HERE:

APPLEDORE CLOSE
BACON LANE
BIDEFORD CLOSE
BRANSGROVE ROAD
CAMROSE AVENUE
HAVERFORD WAY
MERLIN CRESCENT
METHUEN ROAD
NEWGALE GARDENS
ST BRIDE'S AVENUE
ST DAVID'S DRIVE
TAVISTOCK ROAD
TENBY ROAD

LONDON BOROUGH OF HARROW POLLING DISTRICT AND PLACES REVIEW 2024

Returning Officer's Comments

The Returning Officer has no further comments on the criteria used or recommendations reached by the Polling District Review Working Group. The venue has previously been used as a polling station.

Submission from interested parties

None

Officer Comments

Adopt proposed arrangements. Designate polling district as polling place.

LONDON BOROUGH OF HARROW POLLING DISTRICT AND PLACES REVIEW 2024

Parliamentary Constituency: HARROW EAST

Ward: EDGWARE

Polling District: Polling District 3

Proposed Polling Station: Edgware & District Ex-Service Mens Club, Burnt Oak Broadway, Edgware

Postcode: HA8 5BU

Number of polling stations: 1

Projected Electorate Total for Polling District: 2547

ELECTORS RESIDENT IN THE
FOLLOWING STREETS VOTE HERE:

ALBANY CRESCENT
AXHOLME AVENUE
BACON LANE
BERRIDGE GREEN
BROOMGROVE GARDENS
BURNT OAK BROADWAY
CAMROSE AVENUE
COLUMBIA AVENUE
GREENCOURT AVENUE
HIGH STREET
METHUEN ROAD
NORTHOLME GARDENS
ORCHARD GROVE
PARK WAY
PEMBROKE PLACE
PENYLAN PLACE
RODWELL PLACE
SELWYN COURT
SPRING VILLA ROAD
SUMMIT CLOSE
THE CHASE
VANCOUVER ROAD
WHITCHURCH LANE
ZODIAC CLOSE

LONDON BOROUGH OF HARROW POLLING DISTRICT AND PLACES REVIEW 2024

Returning Officer's Comments

The Returning Officer has no further comments on the criteria used or recommendations reached by the Polling District Review Working Group. The venue has previously been used as a polling station.

Submission from interested parties

None

Officer Comments

Adopt proposed arrangements. Designate polling district as polling place.

LONDON BOROUGH OF HARROW POLLING DISTRICT AND PLACES REVIEW 2024

Parliamentary Constituency : HARROW EAST

Ward: EDGWARE

Polling District: Polling District 4

Proposed Polling Station: Stag Lane Nursery, Infant and Junior School, Collier Drive, Edgware

Postcode: HA8 5BU

Number of polling stations: 2

Projected Electorate total for

Poling District : 4181

ELECTORS RESIDENT IN THE
FOLLOWING STREETS VOTE HERE:

ARGYLL GARDENS
AXHOLME AVENUE
BRIARY GROVE
BROOMGROVE GARDENS
BURNT OAK BROADWAY
CHELSEA CLOSE
COLLIER DRIVE
CONSTABLE GARDENS
COTMAN GARDENS
DE HAVILLAND ROAD
GAINSBOROUGH GARDENS
GORDON GARDENS
GREENCOURT AVENUE
HAVERFORD WAY
HOGARTH ROAD
KENMORE GARDENS
LANDSEER CLOSE
LAWRENCE CRESCENT
LEIGHTON CLOSE
MILLAIS GARDENS

MOLLISON WAY
NOLTON PLACE
NORTHOLME GARDENS
OAKLEIGH AVENUE
ORCHARD GROVE
PARK WAY
PRESCELLY PLACE
RAEBURN ROAD
REMBRANDT ROAD
REYNOLDS DRIVE
ROCH AVENUE
STAG LANE
STRATHMORE GARDENS
TENBY ROAD
THE CHASE
THE HIGHLANDS
VANCOUVER ROAD
WALTHAM DRIVE
WESTLEIGH GARDENS
WHISTLER GARDENS

LONDON BOROUGH OF HARROW POLLING DISTRICT AND PLACES REVIEW 2024

Returning Officer's Comments

The Returning Officer has no further comments on the criteria used or recommendations reached by the Polling District Review Working Group. The venue has previously been used as a polling station.

Submission from interested parties

None

Officer Comments

Adopt proposed arrangements. Designate polling district as polling place.

LONDON BOROUGH OF HARROW POLLING DISTRICT AND PLACES REVIEW 2024

Parliamentary Constituency: HARROW EAST

Ward: EDGWARE

Polling District: Polling District 5

Proposed Polling Station: Canons High School, Shaldon Road

Postcode: HA8 6AN

Number of polling stations: 1

Projected Electorate Total for Polling District: 1482

ELECTORS RESIDENT IN THE
FOLLOWING STREETS VOTE HERE:

COTMAN GARDENS
DALE AVENUE
GAINSBOROUGH GARDENS
MOLLISON WAY
REYNOLDS DRIVE
ROCH AVENUE
TENBY ROAD
TURNER ROAD
WALTHAM DRIVE
WHISTLER GARDENS

LONDON BOROUGH OF HARROW POLLING DISTRICT AND PLACES REVIEW 2024

Returning Officer's Comments

The Returning Officer has no further comments on the criteria used or recommendations reached by the Polling District Review Working Group. The venue has previously been used as a polling station.

Submission from interested parties

None

Officer Comments

Adopt proposed arrangements. Designate polling district as polling place.

LONDON BOROUGH OF HARROW POLLING DISTRICT AND PLACES REVIEW 2024

Parliamentary Constituency: HARROW WEST

Ward: GREENHILL

Polling District: Polling District 1

Proposed Polling Station: Harrow High School, Gayton Road, Harrow

Postcode: HA1 2JG

Number of polling stations: 1

Projected Electorate Total for Polling District: 1512

ELECTORS RESIDENT IN THE
FOLLOWING STREETS VOTE HERE:

CRYSTAL WAY
ELMGROVE CRESCENT
ELMGROVE GARDENS
ELMGROVE ROAD
FAIRHOLME ROAD
FRANCIS ROAD
GLENWOOD CLOSE
GREENHILL ROAD
GREENHILL WAY
HIGH MEAD
HINDES ROAD
MOELYN MEWS
SOVEREIGN PLACE
STATION ROAD
WOODLANDS ROAD

LONDON BOROUGH OF HARROW POLLING DISTRICT AND PLACES REVIEW 2024

Returning Officer's Comments

The Returning Officer has no further comments on the criteria used or recommendations reached by the Polling District Review Working Group. The venue has previously been used as a polling station.

Submission from interested parties

None

Officer Comments

Adopt proposed arrangements. Designate polling district as polling place.

LONDON BOROUGH OF HARROW POLLING DISTRICT AND PLACES REVIEW 2024

Parliamentary Constituency: HARROW WEST

Ward: GREENHILL

Polling District: Polling District 2

Proposed Polling Station: Harrow Baptist Church, College Road

Postcode: HA1 1BA

Number of polling stations: 2

Projected Electorate Total for Polling District: 3870

ELECTORS RESIDENT IN THE
FOLLOWING STREETS VOTE HERE:

BESSBOROUGH ROAD
CARNEGIE ROAD
CLARENDON ROAD
COLLEGE ROAD
GAYTON ROAD
GREENHILL WAY
GROVE HILL
GROVE HILL ROAD
HAVELOCK PLACE
HEADSTONE ROAD
JUNCTION ROAD
KENTON AVENUE
KENTON ROAD
KYMBERLEY ROAD
LANSDOWNE ROAD
LOWLANDS ROAD
LYON ROAD
PETERBOROUGH ROAD
PINNER ROAD
SHEEPCOTE ROAD
ST ANNS ROAD
ST JOHNS ROAD
STATION APPROACH
STATION ROAD
TYBURN LANE
WILLIAM CAREY WAY

LONDON BOROUGH OF HARROW POLLING DISTRICT AND PLACES REVIEW 2024

Returning Officer's Comments

This is a new venue which is being used as the Pavillion, Greenhill Library which was previously used is where the Council's Registration Services are now based. A site visit has been conducted and the Returning Officer supports the venue as a suitable location for electors in the Polling District.

Submission from interested parties

None

Officer Comments

Adopt proposed arrangements. Designate polling district as polling place.

LONDON BOROUGH OF HARROW POLLING DISTRICT AND PLACES REVIEW 2024

Parliamentary Constituency: HARROW WEST

Ward: GREENHILL

Polling District: Polling District 3

Proposed Polling Station: Harrow High School, Gayton Road

Postcode: HA1 1GX

Number of polling stations: 2

Projected Electorate Total for Polling District: 3370

ELECTORS RESIDENT IN THE
FOLLOWING STREETS VOTE HERE:

ASHBURNHAM AVENUE
ASHBURNHAM GARDENS
BECKET FOLD
BONNERSFIELD CLOSE
BONNERSFIELD LANE
CATHERINE PLACE
COURTFIELD AVENUE
COURTFIELD CRESCENT
CROFTS ROAD
DUFFIELD CLOSE
ELMGROVE ROAD
ELMWOOD AVENUE
FLAMBARD ROAD
FRANCIS ROAD
GAYTON ROAD
GERARD ROAD
GRANGE ROAD
HAWTHORNE AVENUE
HILL CRESCENT
HILL ROAD
KENTON ROAD
MANOR ROAD
NORTHWICK PARK ROAD
RICHARDS CLOSE
RUFFORD CLOSE
SHEEPCOTE ROAD

STATION ROAD
THURLBY CLOSE
WOODWAY CRESCENT

LONDON BOROUGH OF HARROW POLLING DISTRICT AND PLACES REVIEW 2024

Returning Officer's Comments

The Returning Officer has no further comments on the criteria used or recommendations reached by the Polling District Review Working Group. The venue has previously been used as a polling station.

Submission from interested parties

None

Officer Comments

Adopt proposed arrangements. Designate polling district as polling place.

LONDON BOROUGH OF HARROW POLLING DISTRICT AND PLACES REVIEW 2024

Parliamentary Constituency: HARROW WEST

Ward: HARROW ON THE HILL

Polling District: Polling District 1

Proposed Polling Station: Our Lady and St Thomas of Canterbury Catholic Church, 22
Roxborough Park

Postcode: HA1 3BE

Number of polling stations: 1

Projected Electorate Total for Polling District: 964

ELECTORS RESIDENT IN THE
FOLLOWING STREETS VOTE HERE:

ANDREWS CLOSE
BESSBOROUGH ROAD
GROVE HILL
JOLLYS LANE
KINGSFIELD ROAD
LANSDOWNE ROAD
LASCELLES AVENUE
LOWER ROAD
LOWLANDS ROAD
MAXTED PARK
PICKWICK PLACE
PORLOCK AVENUE
ROXBOROUGH AVENUE
ROXBOROUGH PARK
TREVE AVENUE
WHITEHALL ROAD
WHITMORE ROAD

LONDON BOROUGH OF HARROW POLLING DISTRICT AND PLACES REVIEW 2024

Returning Officer's Comments

The Returning Officer has no further comments on the criteria used or recommendations reached by the Polling District Review Working Group. The venue has previously been used as a polling station.

Submission from interested parties

None

Officer Comments

Adopt proposed arrangements. Designate polling district as polling place.

LONDON BOROUGH OF HARROW POLLING DISTRICT AND PLACES REVIEW 2024

Parliamentary Constituency: HARROW WEST

Ward: HARROW ON THE HILL

Polling District: Polling District 2

Proposed Polling Station: Roxeth Primary School, Roxeth Hill, Harrow

Postcode: HA2 0JA

Number of polling stations: 2

Projected Electorate Total for Polling District: 2404

ELECTORS RESIDENT IN THE
FOLLOWING STREETS VOTE HERE:

ARDEN CLOSE
ASHBOURNE AVENUE
ASHNEAL GARDENS
ATHENA CLOSE
BESSBOROUGH ROAD
BRICKFIELDS
BYRON HILL ROAD
CHARTWELL PLACE
CHURCH HILL
CLONMEL CLOSE
COTTAGE CLOSE
CROWN STREET
DAVIDSON LANE
DUDLEY GARDENS
ELMFIELD CLOSE
FIELDERS CLOSE
FOOTBALL LANE
GARLANDS LANE
GEORGIAN WAY
GROVE HILL
HARROW PARK
HIGH STREET
INGLEBY DRIVE
JOLLYS LANE
KENTON AVENUE
KENTON ROAD

KING HENRY MEWS
LEIGH COURT
LONDON ROAD
OWER ROAD
MEADOW VIEW
MIDDLE ROAD
MOUNT PARK AVENUE
MOUNT PARK ROAD
NELSON ROAD
NORTHOLT ROAD
PENKETH DRIVE
PETERBOROUGH ROAD
RIVERSTONE CLOSE
ROXETH HILL
SHORT HILL
SUDBURY HILL
TRAFALGAR TERRACE
VICTORIA TERRACE
WALDRON ROAD
WATFORD ROAD
WELLINGTON TERRACE
WEST HILL
WEST STREET
WHITMORE ROAD
YEW WALK

LONDON BOROUGH OF HARROW POLLING DISTRICT AND PLACES REVIEW 2024

Returning Officer's Comments

The Returning Officer has no further comments on the criteria used or recommendations reached by the Polling District Review Working Group. The venue has previously been used as a polling station.

Submission from interested parties

None

Officer Comments

Adopt proposed arrangements. Designate polling district as polling place.

LONDON BOROUGH OF HARROW POLLING DISTRICT AND PLACES REVIEW 2024

Parliamentary Constituency: HARROW WEST

Ward: HARROW ON THE HILL

Polling District: Polling District 3

Proposed Polling Station: Communal Hall, (Adjoining Grange Court), Northolt Road

Postcode: HA2 0NR

Number of polling stations: 1

Projected Electorate Total for Polling District: 1617

ELECTORS RESIDENT IN THE
FOLLOWING STREETS VOTE HERE:

ASHBOURNE AVENUE
BRIGADE CLOSE
BROOKE AVENUE
COWEN AVENUE
GRANGE FARM CLOSE
GRANGE ROAD
HORNBUCKLE CLOSE
MOUNT PARK ROAD
NORTHOLT ROAD
OSMOND CLOSE
SACKVILLE CLOSE
SHAFTESBURY AVENUE
SOUTH HILL AVENUE
STANLEY ROAD
THE CRESCENT
WALDRON'S YARD
WESLEY CLOSE

LONDON BOROUGH OF HARROW POLLING DISTRICT AND PLACES REVIEW 2024

Returning Officer's Comments

The Returning Officer has no further comments on the criteria used or recommendations reached by the Polling District Review Working Group. The venue has previously been used as a polling station.

Submission from interested parties

None

Officer Comments

Adopt proposed arrangements. Designate polling district as polling place.

LONDON BOROUGH OF HARROW POLLING DISTRICT AND PLACES REVIEW 2024

Parliamentary Constituency: HARROW WEST

Ward: HARROW ON THE HILL

Polling District: Polling District 4

Proposed Polling Station: St George`s Catholic Primary Voluntary Academy, Sudbury Hill

Postcode: HA1 3SB

Number of polling stations: 2

Projected Electorate Total for Polling District: 2555

ELECTORS RESIDENT IN THE
FOLLOWING STREETS VOTE HERE:

CAVENDISH AVENUE
FERNBANK AVENUE
FIRCROFT GARDENS
GOODEN COURT
GRANTCHESTER CLOSE
GREENFORD ROAD
HARROW FIELDS GARDENS
HARROW ROAD
HARTINGTON CLOSE
HERGA COURT
HERITAGE VIEW
HILL CLOSE
HUSSAIN CLOSE
JULIAN HILL
LEABANK CLOSE

MOUNT PARK ROAD
NEW ROAD
ORLEY FARM ROAD
RAMA COURT
ROSEBANK AVENUE
RUNNELFIELD
SOUTH HILL AVENUE
SOUTH HILL GROVE
SOUTH VALE
SUDBURY COURT DRIVE
SUDBURY HILL
TOWER BRIDGE MEWS
TYRELL CLOSE
WENDELA COURT
WOOD END ROAD

LONDON BOROUGH OF HARROW POLLING DISTRICT AND PLACES REVIEW 2024

Returning Officer's Comments

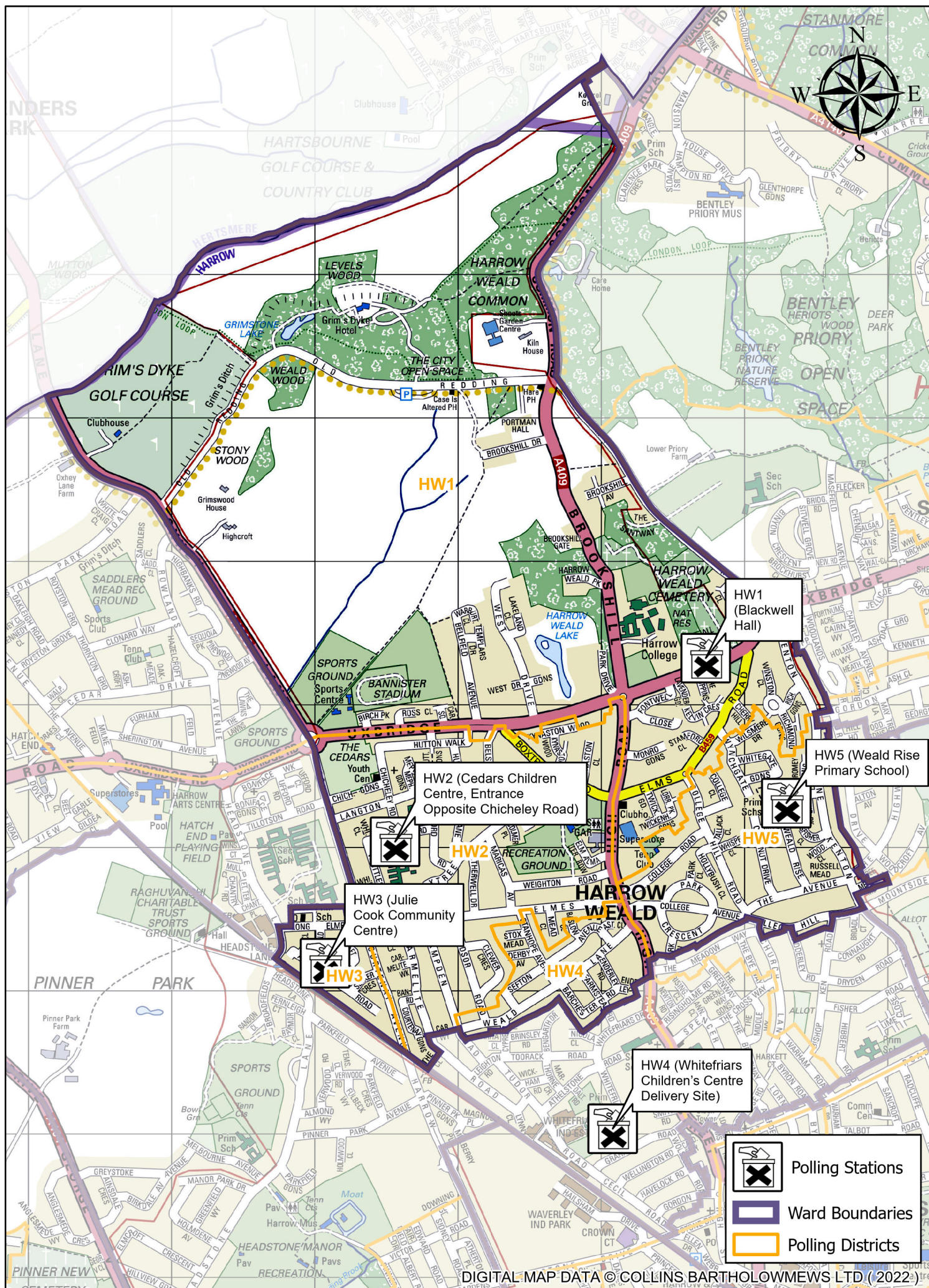
This is a new venue being used. Portakabin, Rising Sun Hotel and Restaurant Car Park, South Vale was previously used. The Rising Sun hotel recently suffered a fire and is therefore no longer available to be used as a Polling Station. A site visit of the new venue has been conducted and the Returning Officer is supportive of the proposals.

Submission from interested parties

1 response asking whether an alternative Polling Station could be explored for Portakabin, Rising Sun Hotel and Restaurant Car Park, South Vale for Harrow on the Hill Polling District 4.

Officer Comments

Adopt proposed arrangements. Designate polling district as polling place.



DIGITAL MAP DATA © COLLINS BARTHOLOWMEWS LTD. (2022)

LONDON BOROUGH OF HARROW POLLING DISTRICT AND PLACES REVIEW 2024

Parliamentary Constituency: HARROW EAST

Ward: HARROW WEALD

Polling District: Polling District 1

Proposed Polling Station: Blackwell Hall, (Near All Saints Church), Uxbridge Road

Postcode: HA3 6DQ

Number of polling stations: 2

Projected Electorate Total for Polling District: 2204

ELECTORS RESIDENT IN THE
FOLLOWING STREETS VOTE HERE:

ACACIA CLOSE
ALL SAINTS MEWS
ASS HOUSE LANE
BELLFIELD AVENUE
BELSIZE ROAD
BIRCH PARK
BOXTREE ROAD
BROOKSHILL
BROOKSHILL AVENUE
BROOKSHILL DRIVE
CARRINGTON SQUARE
CHARLWOOD CLOSE
CHERRY HILL
CLAMP HILL
COLLEGE HILL ROAD
COMMON ROAD
ELMS ROAD
FONTWELL CLOSE
HARROW WEALD PARK
HIGH ROAD
HIVE ROAD
HUTTON WALK
KELVIN CRESCENT
KENTON LANE

KINGSTON PLACE
LAKELAND CLOSE
LAVENDER GARDENS
LORRAINE PARK
MONRO GARDENS
OLD REDDING
OXHEY LANE
PARK DRIVE
RICHMOND GARDENS
ROSS CLOSE
ROYSTON PARK ROAD
STAMFORD CLOSE
TEMPLARS DRIVE
THE COPPINS
THE SANTWAY
TWICKENHAM GARDENS
UXBRIDGE ROAD
UXBRIDGE ROAD
WARBURTON CLOSE
WEIGHTON ROAD
WEST DRIVE
WEST DRIVE GARDENS
WINSTON CLOSE
WYNCHGATE

LONDON BOROUGH OF HARROW POLLING DISTRICT AND PLACES REVIEW 2024

Returning Officer's Comments

The Returning Officer has no further comments on the criteria used or recommendations reached by the Polling District Review Working Group. The venue has previously been used as a polling station.

Submission from interested parties

5 responses received supporting a proposal to move electors residing in High Road on Harrow Weald Polling District 2 into Harrow Weald Polling District 1 to enable them to vote at Blackwell Hall.

Officer Comments

Given the comments raised as part of the Consultation process, it is agreed to electors residing in High Road on Harrow Weald Polling District 2 into Harrow Weald Polling District 1 to enable them to vote at Blackwell Hall. Adopt proposed arrangements. Designate polling district as polling place.

LONDON BOROUGH OF HARROW POLLING DISTRICT AND PLACES REVIEW 2024

Parliamentary Constituency: HARROW EAST

Ward: HARROW WEALD

Polling District: Polling District 2

Proposed Polling Station: Cedars Children Centre, Whittlesea Road, Entrance Opposite Chicheley Road

Postcode: HA3 6LS

Number of polling stations: 2

Projected Electorate Total for Polling Station: 4277

ELECTORS RESIDENT IN THE
FOLLOWING STREETS VOTE HERE:

ALMA ROW
ARTILLERY PLACE
BANCROFT ROAD
BELSIZE ROAD
BLACKWELL CLOSE
BOXTREE LANE
BOXTREE ROAD
CARMELITE CLOSE
CARMELITE ROAD
CARMELITE WALK
CARMELITE WAY
CHICHELEY GARDENS
CHICHELEY ROAD
CLEWER CRESCENT
COLLEGE ROAD
COLMER PLACE
COURTENAY AVENUE
COURTENAY GARDENS
ELM TERRACE
ELMS ROAD
GREER ROAD
HAMPDEN ROAD

HITHERWELL DRIVE
HUTTON GARDENS
HUTTON LANE
HUTTON WALK
KYNASTON CLOSE
KYNASTON WOOD
LANGTON ROAD
LONG ELMES
MARICAS AVENUE
MEAD CLOSE
MEPHAM CRESCENT
MEPHAM GARDENS
MONRO GARDENS
SILVER CLOSE
STAFFORD ROAD
STANHOPE AVENUE
UXBRIDGE ROAD
UXBRIDGE ROAD
WEIGHTON ROAD
WHITTLESEA CLOSE
WHITTLESEA PATH
WHITTLESEA ROAD
WINDSOR ROAD

LONDON BOROUGH OF HARROW POLLING DISTRICT AND PLACES REVIEW 2024

Returning Officer's Comments

The Returning Officer has no further comments on the criteria used or recommendations reached by the Polling District Review Working Group. The venue has previously been used as a polling station.

Submission from interested parties

None

Officer Comments

Adopt proposed arrangements. Designate polling district as polling place.

LONDON BOROUGH OF HARROW POLLING DISTRICT AND PLACES REVIEW 2024

Parliamentary Constituency: RUISLIP, NORTHWOOD AND PINNER

Ward: HARROW WEALD

Polling District: Polling District 3

Proposed Polling Station: Julie Cook Community Centre, Augustine Road, Harrow

Postcode: HA3 5NS

Number of polling stations: 1

Projected Electorate Total for Polling District: 663

ELECTORS RESIDENT IN THE
FOLLOWING STREETS VOTE HERE:

AUGUSTINE ROAD
BANCROFT GARDENS
COURTENAY AVENUE
HEADSTONE LANE
JUXON CLOSE
LONG ELMES
SECKER CRESCENT
THEOBALD CRESCENT

LONDON BOROUGH OF HARROW POLLING DISTRICT AND PLACES REVIEW 2024

Returning Officer's Comments

The Returning Officer has no further comments on the criteria used or recommendations reached by the Polling District Review Working Group. The venue has previously been used as a polling station.

Submission from interested parties

None

Officer Comments

Adopt proposed arrangements. Designate polling district as polling place.

LONDON BOROUGH OF HARROW POLLING DISTRICT AND PLACES REVIEW 2024

Parliamentary Constituency: HARROW EAST

Ward: HARROW WEALD

Polling District: Polling District 4

Proposed Polling Station: Whitefriars Children’s Centre Delivery Site, Whitefriars Avenue, Harrow

Postcode: HA3 5RQ

Number of polling stations: 1

Projected Electorate Total for Polling District: 1127

ELECTORS RESIDENT IN THE
FOLLOWING STREETS VOTE HERE:

ASTALL CLOSE
BARCHESTER ROAD
BASLOW CLOSE
COLLEGE ROAD
CYPRESS ROAD
DERBY AVENUE
ENDERLEY CLOSE
ENDERLEY ROAD
FARMSTEAD ROAD
HAMPDEN ROAD
HIGH ROAD
LONG ELMES
SEFTON AVENUE
STANHOPE AVENUE
STOX MEAD
WEALD LANE
WINDSOR ROAD

LONDON BOROUGH OF HARROW POLLING DISTRICT AND PLACES REVIEW 2024

Returning Officer's Comments

The Returning Officer has no further comments on the criteria used or recommendations reached by the Polling District Review Working Group. The venue has previously been used as a polling station.

Submission from interested parties

None

Officer Comments

Adopt proposed arrangements. Designate polling district as polling place.

LONDON BOROUGH OF HARROW POLLING DISTRICT AND PLACES REVIEW 2024

Parliamentary Constituency: HARROW EAST

Ward: HARROW WEALD

Polling District: Polling District 5

Proposed Polling Station: Weald Rise Primary School, Robin Hood Drive

Postcode: HA3 7DH

Number of polling stations: 2

Projected Electorate Total for Polling District: 2403

ELECTORS RESIDENT IN THE
FOLLOWING STREETS VOTE HERE:

ADDERLEY ROAD
BISHOP KEN ROAD
CHESTNUT DRIVE
CHURCH LANE
COLLEGE AVENUE
COLLEGE CLOSE
COLLEGE HILL ROAD
COLLEGE ROAD
DROMEY GARDENS
ELMS ROAD
HIGH ROAD
HOLLYBUSH CLOSE
KENTON LANE
KINGFISHER CLOSE
LAUREL PARK
PARK CLOSE

PARK CRESCENT
PARK RISE
ROBIN HOOD DRIVE
TALLACK CLOSE
THE AVENUE
THE HIGHWAY
THE MEADOW WAY
THREE MEADOWS MEWS
TREVOR CLOSE
WEALD LANE
WEALD RISE
WHISPERWOOD CLOSE
WHITEGATE GARDENS
WILSMERE DRIVE
WOODPECKER CLOSE

LONDON BOROUGH OF HARROW POLLING DISTRICT AND PLACES REVIEW 2024

Returning Officer's Comments

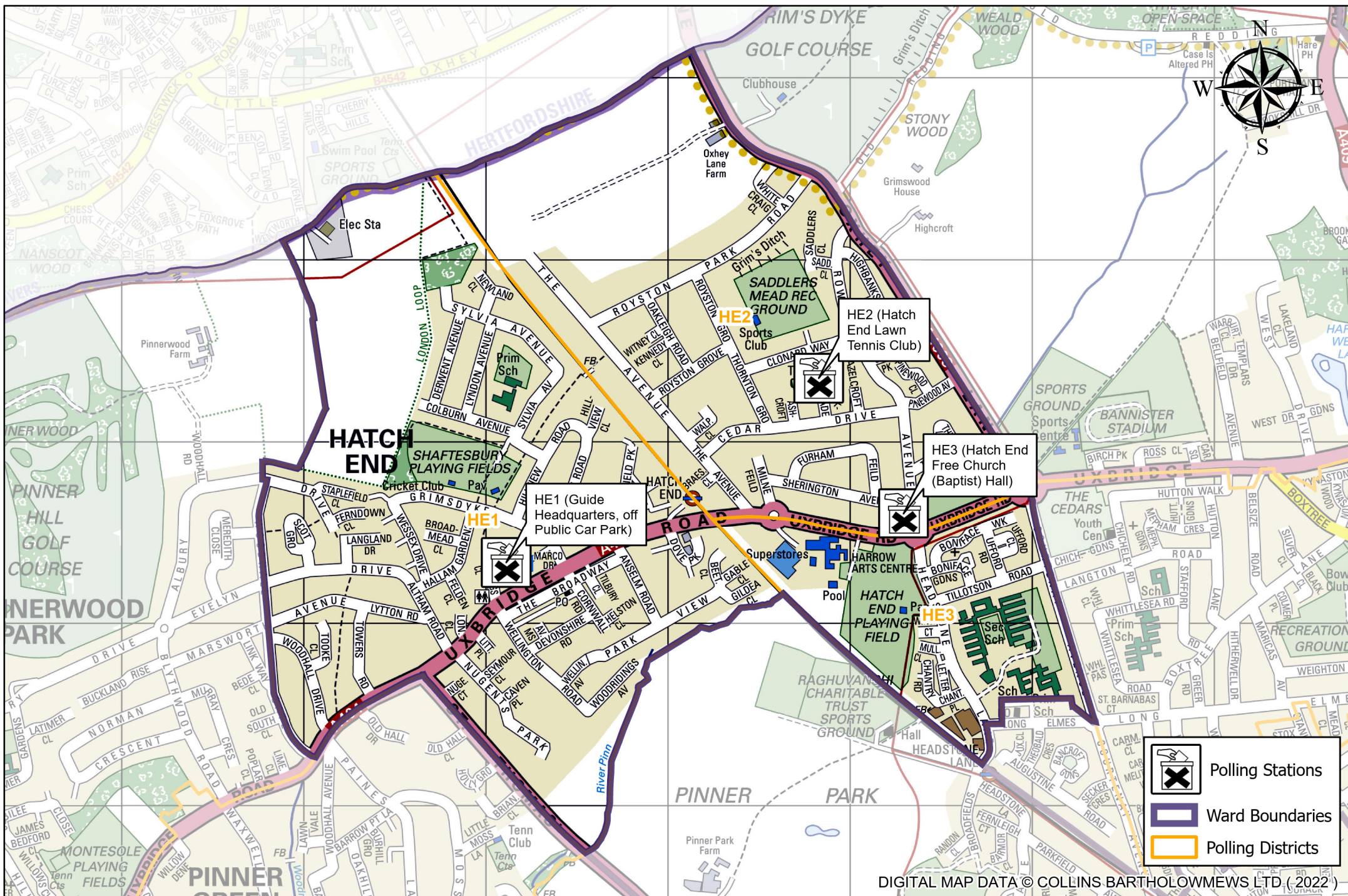
The Returning Officer has no further comments on the criteria used or recommendations reached by the Polling District Review Working Group. The venue has previously been used as a polling station.

Submission from interested parties

None

Officer Comments

Adopt proposed arrangements. Designate polling district as polling place.



DIGITAL MAP DATA © COLLINS BARTHOLOWMEWS LTD (2022)

LONDON BOROUGH OF HARROW POLLING DISTRICT AND PLACES REVIEW 2024

Parliamentary Constituency: RUISLIP, NORTHWOOD AND PINNER

Ward: HATCH END

Polling District: Polling District 1

Proposed Polling Station: Guide Headquarters, Off Public Car Park, Grimsdyke Road, Hatch End

Postcode: HA5 4PH

Number of polling stations: 3

Projected Electorate Total for Polling District: 4247

ELECTORS RESIDENT IN THE
FOLLOWING STREETS VOTE HERE:

ALBURY DRIVE
ALTHAM ROAD
ANSELM ROAD
BEETON CLOSE
BROADMEAD CLOSE
CHERRY CROFT GARDENS
COLBURN AVENUE
CORNWALL ROAD
DERWENT AVENUE
DEVONSHIRE ROAD
DOVE PARK
EVELYN DRIVE
FELDEN CLOSE
FERNDOWN CLOSE
GABLE CLOSE
GEORGE V AVENUE
GILDEA CLOSE
GRIMSDYKE ROAD
HALLAM GARDENS
HELSTON CLOSE
HILLVIEW CLOSE
HILLVIEW ROAD
LANGLAND DRIVE
LEEWAY CLOSE
LINK WAY
LITTLECOTE PLACE
LONSDALE CLOSE

LYNDON AVENUE
LYTTON ROAD
MARCO DRIVE
MARSWORTH AVENUE
NEWLAND CLOSE
NUGENTS PARK
OAKDENE CLOSE
PARK VIEW
SCOT GROVE
SEYMOUR CLOSE
ST CUTHBERTS GARDENS
ST THOMAS' DRIVE
STAPLEFIELD CLOSE
SYLVIA AVENUE
THORNDYKE COURT
TILBURY CLOSE
TOOKE CLOSE
TOWERS ROAD
UXBRIDGE ROAD
UXBRIDGE ROAD
WELLINGTON AVENUE
WELLINGTON ROAD
WESSEX DRIVE
WESTFIELD PARK
WOODHALL DRIVE
WOODHALL GATE
WOODRIDINGS AVENUE
WOODRIDINGS CLO

LONDON BOROUGH OF HARROW POLLING DISTRICT AND PLACES REVIEW 2024

Returning Officer's Comments

The Returning Officer has no further comments on the criteria used or recommendations reached by the Polling District Review Working Group. The venue has previously been used as a polling station.

Submission from interested parties

None

Officer Comments

Adopt proposed arrangements. Designate polling district as polling place.

LONDON BOROUGH OF HARROW POLLING DISTRICT AND PLACES REVIEW 2024

Parliamentary Constituency: RUISLIP, NORTHWOOD AND PINNER

Ward: HATCH END

Polling District: Polling District 2

Proposed Polling Station: Hatch End Lawn Tennis Club, 20 Clonard Way, Hatch End

Postcode: HA5 4BU

Number of polling stations: 2

Projected Electorate Total for Polling District: 2308

ELECTORS RESIDENT IN THE
FOLLOWING STREETS VOTE HERE:

ASHCROFT
BRAESIDE CLOSE
CEDAR DRIVE
CLONARD WAY
FURHAM FIELD
HAZELCROFT
HIGHBANKS ROAD
KENNEDY CLOSE
MEADWAY CLOSE
MILNE FEILD
OAKLEIGH ROAD
OAKMEADE
OLD REDDING
OXHEY LANE
PINWOOD AVENUE
PINWOOD CLOSE

ROWLANDS AVENUE
ROYSTON GROVE
ROYSTON PARK ROAD
SADDLERS CLOSE
SEQUOIA PARK
SHERINGTON AVENUE
THE AVENUE
THE LAWNS
THORNTON GROVE
UXBRIDGE ROAD
UXBRIDGE ROAD
WALPOLE CLOSE
WEALDWOOD GARDENS
WHITE CRAIG CLOSE
WITNEY CLOSE

LONDON BOROUGH OF HARROW POLLING DISTRICT AND PLACES REVIEW 2024

Returning Officer's Comments

This is a new venue which has been identified as a more suitable location for electors in the Polling District to vote at. A number of responses were received supporting the usage of this venue. A site visit has been conducted and the Returning Officer is supportive of the proposals.

Submission from interested parties

14 responses received supporting the usage of the Hatch End Lawn Tennis Club as a new venue for electors in Hatch End Polling District 2.

Officer Comments

Adopt proposed arrangements. Designate polling district as polling place.

LONDON BOROUGH OF HARROW POLLING DISTRICT AND PLACES REVIEW 2024

Parliamentary Constituency: RUISLIP, NORTHWOOD AND PINNER

Ward: HATCH END

Polling District: Polling District 3

Proposed Polling Station: Hatch End Free Church, (Baptist, Rowlands Ave, Pinner

Postcode: HA5 4DF

Number of polling stations: 1

Projected Electorate Total for Polling District: 809

ELECTORS RESIDENT IN THE
FOLLOWING STREETS VOTE HERE:

BONIFACE GARDENS
BONIFACE WALK
CHANTRY PLACE
CHANTRY ROAD
COURTENAY AVENUE
HEADSTONE LANE
LETCHFORD TERRACE
LONG ELMES
MULLION CLOSE
TILLOTSON ROAD
UFFORD CLOSE
UFFORD ROAD
UXBRIDGE ROAD
UXBRIDGE ROAD
WEST CHANTRY
WINSTON COURT

LONDON BOROUGH OF HARROW POLLING DISTRICT AND PLACES REVIEW 2024

Returning Officer's Comments

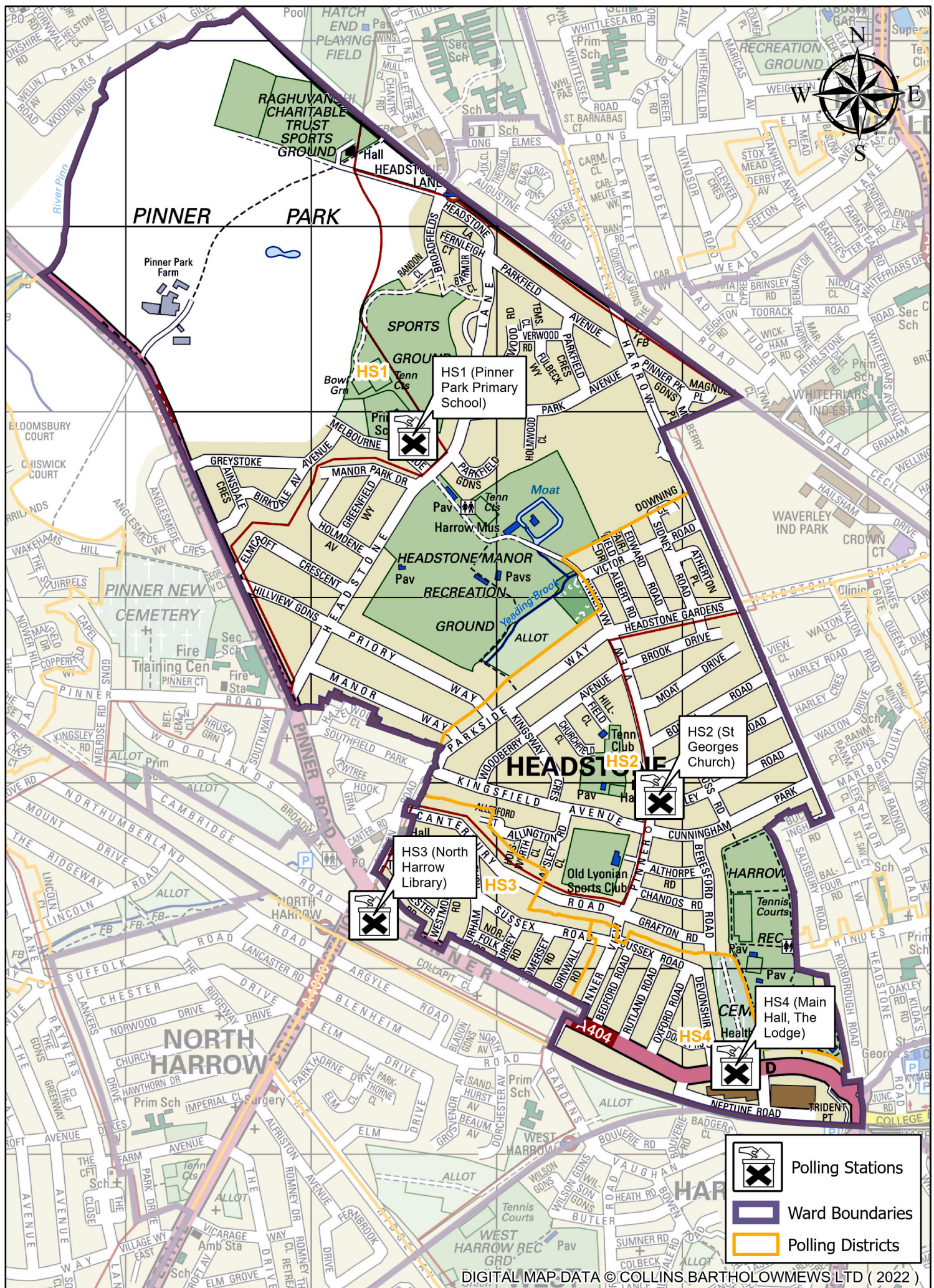
The Returning Officer has no further comments on the criteria used or recommendations reached by the Polling District Review Working Group. The venue has previously been used as a polling station.

Submission from interested parties

None

Officer Comments

Adopt proposed arrangements. Designate polling district as polling place.



LONDON BOROUGH OF HARROW POLLING DISTRICT AND PLACES REVIEW 2024

Parliamentary Constituency: HARROW WEST

Ward: HEADSTONE

Polling District: Polling District 1

Proposed Polling Station: Pinner Park Primary School, Melbourne Avenue, Harrow

Postcode: HA5 5TJ

Number of polling stations: 2

Projected Electorate Total for Polling District: 4001

ELECTORS RESIDENT IN THE FOLLOWING STREETS VOTE HERE:

AINSDALE
CRESCENT ALMOND
WAY
ANSEL ADAMS WAY
ARBUS CRESCENT
AVEDON CLOSE
BARMOR CLOSE
BIRKDALE
AVENUE BOWN
CLOSE
BROADFIELDS
CAPA TARO WAY
COURTENAY AVENUE
DUFFY AVENUE
ELMCROFT
CRESCENT
FAIRFIELD DRIVE
FENTON ROAD
FERNLEIGH COURT
FULBECK WAY
GEORGE V AVENUE
GREENFIELD WAY
GREYSTOKE
AVENUE HAMILTON
MEAD HARROW
VIEW HEADSTONE
LANE HILLVIEW
GARDENS
HOLMDENE AVENUE

HOLMWOOD CLOSE
HURRELL DRIVE
LANGE ROAD
MAGNOLIA PLACE
MAIER AVENUE
MANOR PARK
MANOR WAY

MELBOURNE AVENUE
MULBERRY PLACE
NEWMAN AVENUE
PARKFIELD AVENUE
PARKFIELD CRESCENT
PARKFIELD GARDENS
PINNER PARK AVENUE
PINNER PARK GARDENS
PINNER VIEW
PRIORY WAY

RANDON CLOSE
ROWELL DRIVE
ST THOMAS' DRIVE
SUTTON ROAD
TEMSFORD CLOSE
THE CLOSE
VERWOOD ROAD
WHIPPLE LANE

LONDON BOROUGH OF HARROW POLLING DISTRICT AND PLACES REVIEW 2024

Returning Officer's Comments

The Returning Officer has no further comments on the criteria used or recommendations reached by the Polling District Review Working Group. The venue has previously been used as a polling station.

Submission from interested parties

None

Officer Comments

Adopt proposed arrangements. Designate polling district as polling place.

LONDON BOROUGH OF HARROW POLLING DISTRICT AND PLACES REVIEW 2024

Parliamentary Constituency: HARROW WEST

Ward: HEADSTONE

Polling District: Polling District 2

Proposed Polling Station: St. George’s Church, Pinner View, Harrow

Postcode: HA1 4RJ

Number of polling stations: 3

Projected Electorate Total for Polling District: 4500

ELECTORS RESIDENT IN THE
FOLLOWING STREETS VOTE HERE:

ALBERT ROAD
ALLERFORD COURT
ALLINGTON ROAD
ALTHORPE ROAD
APSLEY CLOSE
ATHERTON PLACE
BERESFORD ROAD
BOLTON ROAD
BROOK DRIVE
BUCKINGHAM ROAD
CANTERBURY ROAD
CHANDOS ROAD
CHURCHFIELD CLOSE
CROSS ROAD
CUNNINGHAM PARK
DOWNING CLOSE
EDWARD ROAD
FAIRFIELD DRIVE
GRAFTON ROAD
HARLEY ROAD
HARROW VIEW

HEADSTONE DRIVE
HEADSTONE GARDENS
HIDE ROAD
HILLFIELD CLOSE
HINDES ROAD
HOLSWORTH CLOSE
KINGSFIELD AVENUE
KINGSWAY CRESCENT
LONGLEY ROAD

MEWS CLOSE
MOAT DRIVE
PARKSIDE WAY
PINNER VIEW

SIDNEY ROAD
SUSSEX ROAD
UMPIRE VIEW
VICTOR ROAD
WOODBERRY AVENUE
WOOSTER MEWS

LONDON BOROUGH OF HARROW POLLING DISTRICT AND PLACES REVIEW 2024

Returning Officer's Comments

The Returning Officer has no further comments on the criteria used or recommendations reached by the Polling District Review Working Group. The venue has previously been used as a polling station.

Submission from interested parties

None

Officer Comments

Adopt proposed arrangements. Designate polling district as polling place.

LONDON BOROUGH OF HARROW POLLING DISTRICT AND PLACES REVIEW 2024

Parliamentary Constituency: HARROW WEST

Ward: HEADSTONE

Polling District: Polling District 3

Proposed Polling Station: North Harrow Community Library, 429-433 Pinner Road, North Harrow

Postcode: HA1 4HN

Number of polling stations: 1

Projected Electorate Total for Polling District: 1146

ELECTORS RESIDENT IN THE
FOLLOWING STREETS VOTE HERE:

ALLERFORD COURT
CANTERBURY ROAD
CORNWALL ROAD
CUMBERLAND ROAD
DURHAM ROAD
GLOUCESTER ROAD
NORFOLK ROAD
SOMERSET ROAD
STATION ROAD
SURREY ROAD
SUSSEX ROAD
WESTMORLAND ROAD

LONDON BOROUGH OF HARROW POLLING DISTRICT AND PLACES REVIEW 2024

Returning Officer's Comments

The Returning Officer has no further comments on the criteria used or recommendations reached by the Polling District Review Working Group. The venue has previously been used as a polling station.

Submission from interested parties

None

Officer Comments

Adopt proposed arrangements. Designate polling district as polling place.

LONDON BOROUGH OF HARROW POLLING DISTRICT AND PLACES REVIEW 2024

Parliamentary Constituency: HARROW WEST

Ward: HEADSTONE

Polling District: Polling District 4

Proposed Polling Station: Main Hall, The Lodge, 64 Pinner Road

Postcode: HA1 4HZ

Number of polling stations: 1

Projected Electorate Total for Polling District: 1825

ELECTORS RESIDENT IN THE
FOLLOWING STREETS VOTE HERE:

BEDFORD ROAD
BERESFORD ROAD
DEVONSHIRE ROAD
DORSET ROAD
NEPTUNE ROAD
OXFORD ROAD
PINNER ROAD
PINNER VIEW
RUTLAND ROAD
SUSSEX ROAD
THE GARDENS

LONDON BOROUGH OF HARROW POLLING DISTRICT AND PLACES REVIEW 2024

Returning Officer's Comments

The Returning Officer has no further comments on the criteria used or recommendations reached by the Polling District Review Working Group. The venue has previously been used as a polling station.

Submission from interested parties

None

Officer Comments

Adopt proposed arrangements. Designate polling district as polling place.

LONDON BOROUGH OF HARROW POLLING DISTRICT AND PLACES REVIEW 2024

Parliamentary Constituency: HARROW EAST

Ward: KENTON EAST

Polling District: Polling District 1

Proposed Polling Station: Kenton Baptist Church Hall, Streatfield Road, Harrow

Postcode: HA3 9BS

Number of polling stations: 1

Projected Electorate Total for Polling District: 1770

ELECTORS RESIDENT IN THE
FOLLOWING STREETS VOTE HERE:

- BRANCKER ROAD
- HAMEL CLOSE
- HENSON PATH
- HINKLER ROAD
- HUNTERS GROVE
- KENMORE ROAD
- KENTON LANE
- MORLEY CRESCENT WEST
- PAULHAN ROAD
- ROWLAND AVENUE
- SHOOTERS AVENUE
- STREATFIELD ROAD
- UPPINGHAM AVENUE
- WESTFIELD LANE

LONDON BOROUGH OF HARROW POLLING DISTRICT AND

Returning Officer's Comments

The Returning Officer has no further comments on the criteria used or recommendations reached by the Polling District Review Working Group. The venue has previously been used as a polling station.

Submission from interested parties

None

Officer Comments

Adopt proposed arrangements. Designate polling district as polling place.

LONDON BOROUGH OF HARROW POLLING DISTRICT AND PLACES REVIEW 2024

Parliamentary Constituency: HARROW EAST

Ward: KENTON EAST

Polling District: Polling District 2

Proposed Polling Station: Pavilion, Kenton Cricket and Lawn Tennis Club Ground, Kenton Park Road, Harrow

Postcode: HA3 8UB

Number of polling stations: 1

Projected Electorate Total for Polling District: 914

ELECTORS RESIDENT IN THE
FOLLOWING STREETS VOTE HERE:

ALICIA AVENUE
KENTON LANE
KENTON PARK AVENUE
KENTON PARK CLOSE
KENTON PARK CRESCENT
KENTON PARK ROAD
KENTON ROAD
WESTFIELD LANE

LONDON BOROUGH OF HARROW POLLING DISTRICT AND PLACES REVIEW 2024

Returning Officer's Comments

The Returning Officer has no further comments on the criteria used or recommendations reached by the Polling District Review Working Group. The venue has previously been used as a polling station.

Submission from interested parties

None

Officer Comments

Adopt proposed arrangements. Designate polling district as polling place.

LONDON BOROUGH OF HARROW POLLING DISTRICT AND PLACES REVIEW 2024

Parliamentary Constituency: HARROW EAST

Ward: KENTON EAST

Polling District: Polling District 3

Proposed Polling Station: Kenmore Park Community Centre, Warneford Road, Harrow

Postcode: HA3 9HZ

Number of polling stations: 1

Projected Electorate Total for Polling District: 1854

ELECTORS RESIDENT IN THE
FOLLOWING STREETS VOTE HERE:

BRANCKER ROAD
CHARLTON ROAD
CLAY LANE
CODY CLOSE
COURT CLOSE
CULVER GROVE
HENSON PATH
HONEYPOT LANE
KENMORE ROAD
LANGLAND CRESCENT
LIDDELL CLOSE
MOORHOUSE ROAD
PAULHAN ROAD
PORTLAND CRESCENT
QUEENSBURY CIRCLE PARADE
STREATFIELD ROAD
WAGHORN ROAD
WARNEFORD ROAD

LONDON BOROUGH OF HARROW POLLING DISTRICT AND PLACES REVIEW 2024

Returning Officer's Comments

The Returning Officer has no further comments on the criteria used or recommendations reached by the Polling District Review Working Group. The venue has previously been used as a polling station.

Submission from interested parties

None

Officer Comments

Adopt proposed arrangements. Designate polling district as polling place.

LONDON BOROUGH OF HARROW POLLING DISTRICT AND PLACES REVIEW 2024

Parliamentary Constituency: HARROW EAST

Ward: KENTON EAST

Polling District: Polling District 4

Proposed Polling Station: Kenton Evangelical Church, Pandora Court, 15 Charlton Road,
Harrow

Postcode: HA3 9HP

Number of polling stations: 1

Projected Electorate Total for Polling District: 656

ELECTORS RESIDENT IN THE
FOLLOWING STREETS VOTE HERE:

CHARLTON ROAD
D'ARCY DRIVE
KENMORE ROAD
KENTON ROAD
WESTFIELD DRIVE
WESTFIELD GARDENS
WESTFIELD LANE

LONDON BOROUGH OF HARROW POLLING DISTRICT AND PLACES REVIEW 2024

Returning Officer's Comments

The Returning Officer has no further comments on the criteria used or recommendations reached by the Polling District Review Working Group. The venue has previously been used as a polling station.

Submission from interested parties

None

Officer Comments

Adopt proposed arrangements. Designate polling district as polling place.

LONDON BOROUGH OF HARROW POLLING DISTRICT AND PLACES REVIEW 2024

Parliamentary Constituency: HARROW EAST

Ward: KENTON EAST

Polling District: Polling District 5

Proposed Polling Station: Glebe Primary School, Glebe Avenue, Harrow

Postcode: HA3 9LF

Projected Electorate Total for Polling District: 2893

Number of polling stations: 2

ELECTORS RESIDENT IN THE
FOLLOWING STREETS VOTE HERE:

CAMPLIN ROAD
CHELTENHAM PLACE
D'ARCY DRIVE
D'ARCY GARDENS
FARRER ROAD
GLEBE AVENUE
GLEBE CRESCENT
GLEBE LANE
GLENALMOND ROAD
HONEYPOT LANE
KENTON ROAD
LODGE AVENUE
LORETTO GARDENS
MALVERN GARDENS
MORLAND ROAD
NEWNHAM WAY
RADLEY GARDENS
SHREWSBURY AVENUE
TONBRIDGE CRESCENT
WINCHESTER ROAD

LONDON BOROUGH OF HARROW POLLING DISTRICT AND PLACES REVIEW 2024

Returning Officer's Comments

The Returning Officer has no further comments on the criteria used or recommendations reached by the Polling District Review Working Group. The venue has previously been used as a polling station.

Submission from interested parties

None

Officer Comments

Adopt proposed arrangements. Designate polling district as polling place.

LONDON BOROUGH OF HARROW POLLING DISTRICT AND PLACES REVIEW 2024

Parliamentary Constituency: HARROW EAST

Ward: KENTON EAST

Polling District: Polling District 6

Proposed Polling Station: Glebe Primary School, Glebe Avenue, Harrow

Postcode: HA3 9LF

Number of polling stations: 1

Projected Electorate Total for Polling District: 662

ELECTORS RESIDENT IN THE
FOLLOWING STREETS VOTE HERE:

CHICHESTER
COURT EVERTON
DRIVE
HONEYPOT LANE
LOWTHER ROAD

LONDON BOROUGH OF HARROW POLLING DISTRICT AND PLACES REVIEW 2024

Returning Officer's Comments

The Returning Officer has no further comments on the criteria used or recommendations reached by the Polling District Review Working Group. The venue has previously been used as a polling station.

Submission from interested parties

None

Officer Comments

Adopt proposed arrangements. Designate polling district as polling place.

LONDON BOROUGH OF HARROW POLLING DISTRICT AND PLACES REVIEW 2024

Parliamentary Constituency: HARROW EAST

Ward: KENTON EAST

Polling District: Polling District 7

Proposed Polling Station: Greek Community Hall (Junction of St Paul’s Avenue), Kenton Road

Postcode: HA3 9QN

Number of polling stations: 2

Projected Electorate Total for Polling District: 2482

ELECTORS RESIDENT IN THE
FOLLOWING STREETS VOTE HERE:

BERNVILLE WAY
CLIFTON ROAD
COWBRIDGE ROAD
HONEYPOT CLOSE
HONEYPOT LANE
KENTON ROAD
MALVERN GARDENS
MARY CLOSE
NEWNHAM WAY
ORCHARD GROVE
RADLEY GARDENS
REPTON ROAD
RUSKIN GARDENS
RUTH CLOSE
ST PAUL'S AVENUE
WINCKLEY CLOSE

LONDON BOROUGH OF HARROW POLLING DISTRICT AND PLACES REVIEW 2024

Returning Officer's Comments

The Returning Officer has no further comments on the criteria used or recommendations reached by the Polling District Review Working Group. The venue has previously been used as a polling station.

Submission from interested parties

None

Officer Comments

Adopt proposed arrangements. Designate polling district as polling place.



LONDON BOROUGH OF HARROW POLLING DISTRICT AND PLACES REVIEW 2024

Parliamentary Constituency: HARROW EAST

Ward: KENTON WEST

Polling District: Polling District 1

Proposed Polling Station: Priestmead Primary School, Hartford Avenue, Kenton

Postcode: HA3 8SZ

Number of polling stations: 2

Projected Electorate Total for Polling District: 3056

ELECTORS RESIDENT IN THE
FOLLOWING STREETS VOTE HERE:

ALVESTON AVENUE
BEAUFORT AVENUE
CHRISTCHURCH AVENUE
ELGIN AVENUE
HARTFORD AVENUE
IRVINE AVENUE
IVANHOE DRIVE
KENMORE AVENUE
KENTON LANE
KINGSHILL DRIVE
LARKFIELD AVENUE
OAKFIELD AVENUE
PEMBROKE AVENUE
RADSTOCK AVENUE
TENBY AVENUE

LONDON BOROUGH OF HARROW POLLING DISTRICT AND

Returning Officer's Comments

The Returning Officer has no further comments on the criteria used or recommendations reached by the Polling District Review Working Group. The venue has previously been used as a polling station.

Submission from interested parties

None

Officer Comments

Adopt proposed arrangements. Designate polling district as polling place.

LONDON BOROUGH OF HARROW POLLING DISTRICT AND PLACES REVIEW 2024

Parliamentary Constituency: HARROW EAST

Ward: KENTON WEST

Polling District: Polling District 2

Proposed Polling Station: Kenton Library (Junction Christchurch Avenue), Kenton Lane

Postcode: HA3 8UJ

Number of polling stations: 2

Projected Electorate Total for Polling District: 2775

ELECTORS RESIDENT IN THE
FOLLOWING STREETS VOTE HERE:

ALICIA AVENUE
ALICIA GARDENS
ALVESTON AVENUE
BOXMOOR ROAD
BRADENHAM ROAD
BRAMPTON GROVE
CHRISTCHURCH AVENUE
CHRISTCHURCH GARDENS
CULLINGTON CLOSE
DAINTRY CLOSE
ELMGROVE ROAD
ELMSLEIGH AVENUE
FORWARD DRIVE
KENMORE AVENUE
KENTON LANE
KINGSHILL AVENUE
KINGSHILL DRIVE
LARKFIELD AVENUE
MARTOCK CLOSE
MASONS AVENUE
OAKFIELD AVENUE
PENN CLOSE
PRESTWOOD AVENUE
PRESTWOOD CLOSE
STREATFIELD ROAD
THE HOLLIES

WYKEHAM ROAD

LONDON BOROUGH OF HARROW POLLING DISTRICT AND PLACES REVIEW 2024

Returning Officer's Comments

The Returning Officer has no further comments on the criteria used or recommendations reached by the Polling District Review Working Group. The venue has previously been used as a polling station.

Submission from interested parties

None

Officer Comments

Adopt proposed arrangements. Designate polling district as polling place.

LONDON BOROUGH OF HARROW POLLING DISTRICT AND PLACES REVIEW 2024

Parliamentary Constituency: HARROW EAST

Ward: KENTON WEST

Polling District: Polling District 3

Proposed Polling Station: St Mary’s Church (Junction St. Leonards Avenue), Kenton Road

Postcode: HA3 8EJ

Number of polling stations: 1

Projected Electorate Total for Polling District: 1597

ELECTORS RESIDENT IN THE
FOLLOWING STREETS VOTE HERE:

- ADDISCOMBE CLOSE
- ALICIA AVENUE
- ALICIA CLOSE
- ALICIA GARDENS
- BECMEAD AVENUE
- CARLTON AVENUE
- ELMSLEIGH AVENUE
- HILLBURY AVENUE
- HUGHENDEN AVENUE
- KENTON GARDENS
- KENTON LANE
- KENTON ROAD
- KENTONIAN CLOSE
- KINGSHILL AVENUE
- MAYFIELD AVENUE
- ST LEONARDS AVENUE
- ST MARYS VIEW
- WILLOWCOURT AVENUE

LONDON BOROUGH OF HARROW POLLING DISTRICT AND PLACES REVIEW 2024

Returning Officer's Comments

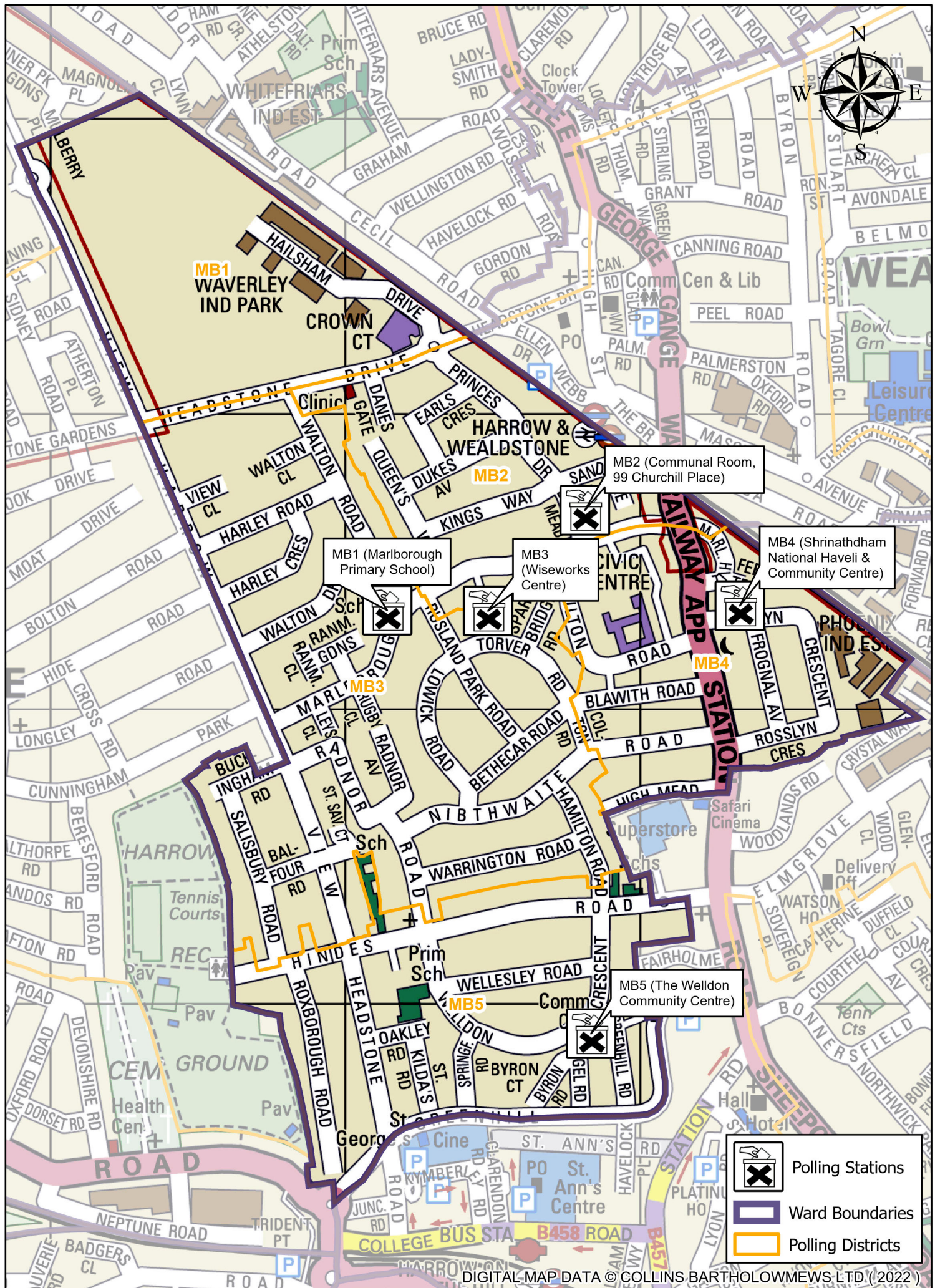
The Returning Officer has no further comments on the criteria used or recommendations reached by the Polling District Review Working Group. The venue has previously been used as a polling station.

Submission from interested parties

None

Officer Comments

Adopt proposed arrangements. Designate polling district as polling place.



DIGITAL MAP DATA © COLLINS BARTHOLOWMEWS LTD. (2022)

LONDON BOROUGH OF HARROW POLLING DISTRICT AND PLACES REVIEW 2024

Parliamentary Constituency: HARROW WEST

Ward: MARLBOROUGH

Polling District: Polling District 1

Proposed Polling Station: Marlborough Primary School, Marlborough Hill, Harrow

Postcode: HA1 1UJ

Number of polling stations: 1

Projected Electorate Total for Polling District: 613

ELECTORS RESIDENT IN THE
FOLLOWING STREETS VOTE HERE:

DELAMOTTE CLOSE
DUARTE CLOSE
HAILSHAM DRIVE
HARGRAVE DRIVE
HARROW VIEW
HEADSTONE DRIVE
LENSVIEW CLOSE
SILVERVIEW CLOSE
WALTON ROAD

LONDON BOROUGH OF HARROW POLLING DISTRICT AND PLACES REVIEW 2024

Returning Officer's Comments

The Returning Officer has no further comments on the criteria used or recommendations reached by the Polling District Review Working Group. The venue has previously been used as a polling station.

Submission from interested parties

None

Officer Comments

Adopt proposed arrangements. Designate polling district as polling place.

LONDON BOROUGH OF HARROW POLLING DISTRICT AND PLACES REVIEW 2024

Parliamentary Constituency: HARROW WEST

Ward: MARLBOROUGH

Polling District: Polling District 2

Proposed Polling Station: Communal Room, 99 Churchill Place, Barons Mead, Off Marlborough Hill, Harrow

Postcode: HA1 1YB

Number of polling stations: 1

Projected Electorate Total for Polling District: 1152

ELECTORS RESIDENT IN THE
FOLLOWING STREETS VOTE HERE:

BARONS MEAD
DANES GATE
DUKES AVENUE
EARLS CRESCENT
HEADSTONE DRIVE
KINGS WAY
MARLBOROUGH HILL
MILTON ROAD
PRINCES DRIVE
QUEENS WALK
RAILWAY APPROACH
RUSLAND PARK ROAD
SANDRIDGE CLOSE
WALTON ROAD

LONDON BOROUGH OF HARROW POLLING DISTRICT AND PLACES REVIEW 2024

Returning Officer's Comments

The Returning Officer has no further comments on the criteria used or recommendations reached by the Polling District Review Working Group. The venue has previously been used as a polling station.

Submission from interested parties

None

Officer Comments

Adopt proposed arrangements. Designate polling district as polling place.

LONDON BOROUGH OF HARROW POLLING DISTRICT AND PLACES REVIEW 2024

Parliamentary Constituency: HARROW WEST

Ward: MARLBOROUGH

Polling District: Polling District 3

Proposed Polling Station: Wiseworks, 74A Marlborough Hill, Harrow

Postcode: HA1 1TY

Number of polling stations: 2

Projected Electorate Total for Polling District: 3112

ELECTORS RESIDENT IN THE
FOLLOWING STREETS VOTE HERE:

BADMINTON CLOSE
BALFOUR ROAD
BETHECAR ROAD
BOLTON ROAD
BUCKINGHAM ROAD
COLTON ROAD
HAMILTON ROAD
HARLEY CRESCENT
HARLEY ROAD
HARROW VIEW
HEADSTONE DRIVE
LEYS CLOSE
LONGLEY ROAD
LOWICK ROAD
MARLBOROUGH HILL
MEWS CLOSE
NIBTHWAITE ROAD
RADNOR AVENUE
RADNOR ROAD
RANMOOR CLOSE
RANMOOR GARDENS
RUGBY CLOSE
RUSLAND PARK ROAD
SALISBURY ROAD
SPARKBRIDGE ROAD

VIEW CLOSE
TORVER ROAD
WALTON CLOSE
WALTON DRIVE
WALTON ROAD
WARRINGTON ROAD

LONDON BOROUGH OF HARROW POLLING DISTRICT AND PLACES REVIEW 2024

Returning Officer's Comments

The Returning Officer has no further comments on the criteria used or recommendations reached by the Polling District Review Working Group. The venue has previously been used as a polling station.

Submission from interested parties

None

Officer Comments

Adopt proposed arrangements. Designate polling district as polling place.

LONDON BOROUGH OF HARROW POLLING DISTRICT AND PLACES REVIEW 2024

Parliamentary Constituency: HARROW WEST

Ward: MARLBOROUGH

Polling District: Polling District 4

Proposed Polling Station: Shrinathdham National Haveli & Community Centre, 2a Rossalyn Crescent, Harrow

Postcode: HA1 2SU

Number of polling stations: 1

Projected Electorate Total for Polling District: 1182

ELECTORS RESIDENT IN THE
FOLLOWING STREETS VOTE HERE:

BARONS MEAD
BETHECAR ROAD
BLAWITH ROAD
COLTON ROAD
FERNDALE TERRACE
FROGNAL AVENUE
HIGH MEAD
MARLBOROUGH HILL
MILTON ROAD
NIBTHWAITE ROAD
POETS WAY
RAILWAY APPROACH
ROSSLYN CRESCENT
STATION ROAD
TORVER ROAD

LONDON BOROUGH OF HARROW POLLING DISTRICT AND PLACES REVIEW 2024

Returning Officer's Comments

The Returning Officer has no further comments on the criteria used or recommendations reached by the Polling District Review Working Group. The venue has previously been used as a polling station.

Submission from interested parties

None

Officer Comments

Adopt proposed arrangements. Designate polling district as polling place.

LONDON BOROUGH OF HARROW POLLING DISTRICT AND PLACES REVIEW 2024

Parliamentary Constituency: HARROW WEST

Ward: MARLBOROUGH

Polling District: Polling District 5

Proposed Polling Station: The Welldon Community Centre, Welldon Crescent, Harrow

Postcode: HA1 1QR

Number of polling stations: 1

Projected Electorate Total for Polling Station: 2285

ELECTORS RESIDENT IN THE
FOLLOWING STREETS VOTE HERE:

ANGEL ROAD
BYRON ROAD
GREENHILL ROAD
GREENHILL WAY
HAMILTON ROAD
HARROW VIEW
HAVELOCK PLACE
HEADSTONE ROAD
HINDES ROAD
OAKLEY ROAD
PINNER ROAD
RADNOR ROAD
ROXBOROUGH ROAD
SALISBURY ROAD
SPRINGFIELD ROAD
ST KILDAS ROAD
WELLDON CRESCENT
WELLESLEY ROAD

LONDON BOROUGH OF HARROW POLLING DISTRICT AND PLACES REVIEW 2024

Returning Officer's Comments

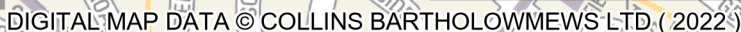
The Returning Officer has no further comments on the criteria used or recommendations reached by the Polling District Review Working Group. The venue has previously been used as a polling station.

Submission from interested parties

None

Officer Comments

Adopt proposed arrangements. Designate polling district as polling place.



LONDON BOROUGH OF HARROW POLLING DISTRICT AND PLACES REVIEW 2024

Parliamentary Constituency: HARROW WEST

Ward: NORTH HARROW

Polling District: Polling District 1

Proposed Polling Station: North Harrow Homeguard Club, Car Park Off Pinner Road

Postcode: HA2 7TA

Number of polling stations: 1

Projected Electorate Total for Polling District: 1745

ELECTORS RESIDENT IN THE
FOLLOWING STREETS VOTE HERE:

CAMBRIDGE ROAD
CANTERBURY ROAD
COLLAPIT CLOSE
CORNWALL ROAD
DURHAM ROAD
HAZELWOOD CLOSE
HOOKING GREEN
KINGSFIELD AVENUE
PARKSIDE WAY
PINNER ROAD
SOMERSET ROAD
SOUTHFIELD PARK
STATION ROAD
SURREY ROAD
THE GARDENS
WESTMORLAND ROAD
YEWTREE CLOSE

LONDON BOROUGH OF HARROW POLLING DISTRICT AND PLACES REVIEW 2024

Returning Officer's Comments

The Returning Officer has no further comments on the criteria used or recommendations reached by the Polling District Review Working Group. The venue has previously been used as a polling station.

Submission from interested parties

None

Officer Comments

Adopt proposed arrangements. Designate polling district as polling place.

LONDON BOROUGH OF HARROW POLLING DISTRICT AND PLACES REVIEW 2024

Parliamentary Constituency: HARROW WEST

Ward: NORTH HARROW

Polling District: Polling District 2

Proposed Polling Station: St Alban’s Church Hall, Norwood Drive, North Harrow

Postcode: HA2 7PF

Number of polling stations: 1

Projected Electorate Total for Polling District: 1889

ELECTORS RESIDENT IN THE
FOLLOWING STREETS VOTE HERE:

- ARGYLE ROAD
- BLENHEIM ROAD
- CHESTER DRIVE
- CHURCH DRIVE
- DUKES AVENUE
- FARM AVENUE
- HAWTHORN DRIVE
- IMPERIAL CLOSE
- IMPERIAL DRIVE
- LANCASTER ROAD
- LANKERS DRIVE
- NORTHUMBERLAND ROAD
- NORWOOD DRIVE
- PARK DRIVE
- STATION ROAD
- SUFFOLK ROAD
- THE RIDGEWAY

LONDON BOROUGH OF HARROW POLLING DISTRICT AND PLACES REVIEW 2024

Returning Officer's Comments

The Returning Officer has no further comments on the criteria used or recommendations reached by the Polling District Review Working Group. The venue has previously been used as a polling station.

Submission from interested parties

None

Officer Comments

Adopt proposed arrangements. Designate polling district as polling place.

LONDON BOROUGH OF HARROW POLLING DISTRICT AND PLACES REVIEW 2024

Parliamentary Constituency: HARROW WEST

Ward: NORTH HARROW

Polling District: Polling District 3

Proposed Polling Station: Elmfield Church, 89 Imperial Drive, Harrow

Postcode: HA2 7DX

Number of polling stations: 1

Projected Electorate Total for Polling District: 2003

ELECTORS RESIDENT IN THE
FOLLOWING STREETS VOTE HERE:

ARGYLE ROAD
BEAUMONT AVENUE
BLADON GARDENS
BLENHEIM ROAD
CHESTER DRIVE
DORCHESTER AVENUE
ELM CLOSE
ELM DRIVE
GROSVENOR AVENUE
IMPERIAL DRIVE
NORTH AVENUE
PARKTHORNE CLOSE
PARKTHORNE DRIVE
SANDHURST AVENUE
STATION ROAD
THE GARDENS
THE RIDGEWAY

LONDON BOROUGH OF HARROW POLLING DISTRICT AND PLACES REVIEW 2024

Returning Officer's Comments

The Returning Officer has no further comments on the criteria used or recommendations reached by the Polling District Review Working Group. The venue has previously been used as a polling station.

Submission from interested parties

None

Officer Comments

Adopt proposed arrangements. Designate polling district as polling place.

LONDON BOROUGH OF HARROW POLLING DISTRICT AND PLACES REVIEW 2024

Parliamentary Constituency: HARROW WEST

Ward: NORTH HARROW

Polling District: Polling District 4

Proposed Polling Station: Rayners Lane Baptist Church Hall, 139 Imperial Drive (Junction of Vicarage Way)

Postcode: HA2 7HW

Number of polling stations: 1

Projected Electorate Total for Polling District: 1529

ELECTORS RESIDENT IN THE
FOLLOWING STREETS VOTE HERE:

ALEXANDRA AVENUE
ALFRISTON AVENUE
BEEHCROFT AVENUE
ELM GROVE
FARM AVENUE
FERNBROOK DRIVE
IMPERIAL DRIVE
OAKINGTON AVENUE
PARKTHORNE DRIVE
RAYNERS LANE
ROMNEY CLOSE
ROMNEY DRIVE
THE DRIVE
THE RETREAT
THE RIDGEWAY
ULLSWATER COURT
VICARAGE WAY

LONDON BOROUGH OF HARROW POLLING DISTRICT AND PLACES REVIEW 2024

Returning Officer's Comments

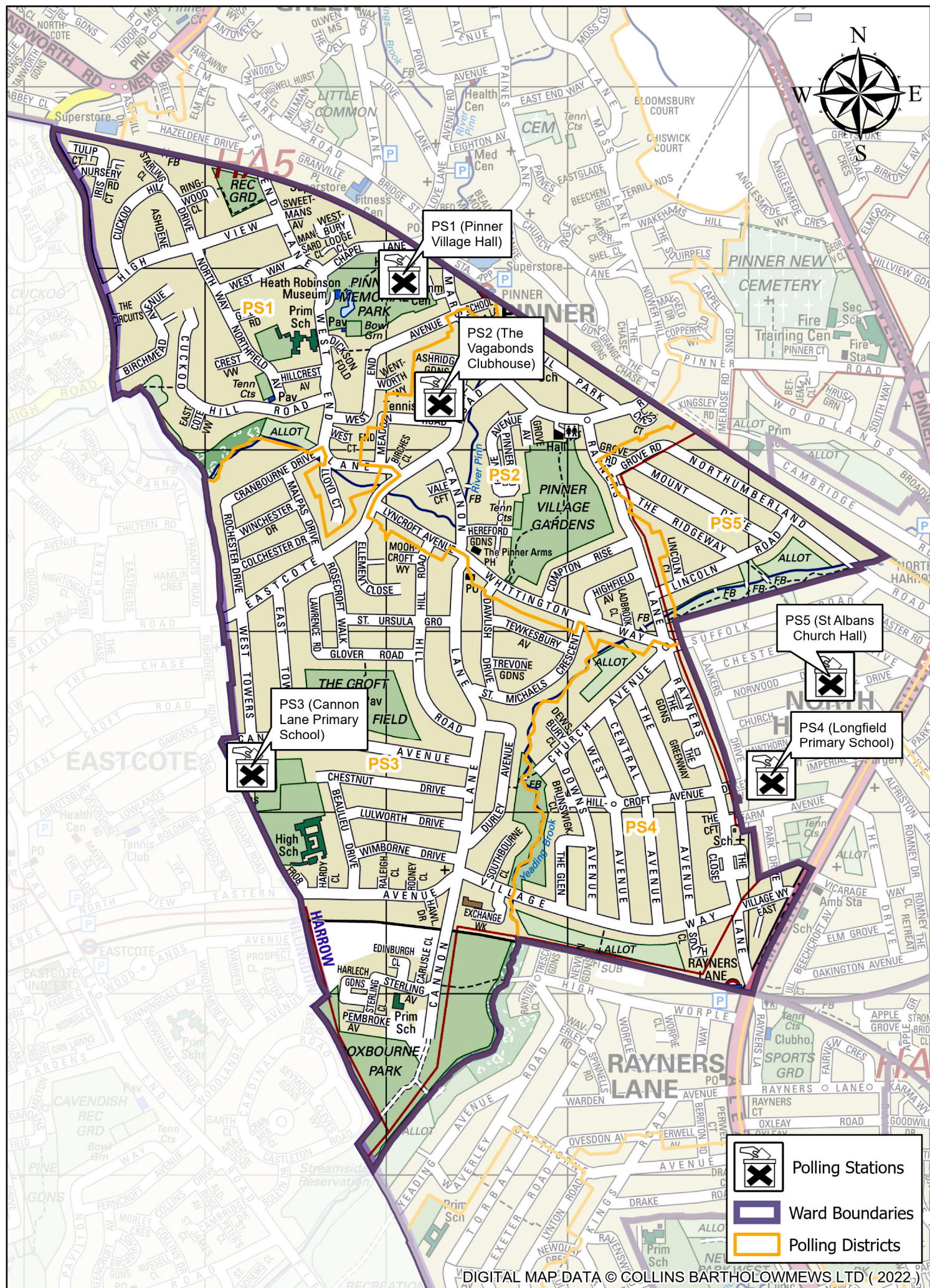
The Returning Officer has no further comments on the criteria used or recommendations reached by the Polling District Review Working Group. The venue has previously been used as a polling station.

Submission from interested parties

None

Officer Comments

Adopt proposed arrangements. Designate polling district as polling place.



DIGITAL MAP DATA © COLLINS BARTHOLOWMEWS LTD (2022)

LONDON BOROUGH OF HARROW POLLING DISTRICT AND PLACES REVIEW 2024

Parliamentary Constituency: RUISLIP, NORTHWOOD AND PINNER

Ward: PINNER SOUTH

Polling District: Polling District 1

Proposed Polling Station: Pinner Village Hall, Chapel Lane, Pinner

Postcode: HA5 1AA

Number of polling stations: 1

Projected Electorate Total for Polling District: 1941

<p>ELECTORS RESIDENT IN THE FOLLOWING STREETS VOTE HERE:</p> <p>ASHDENE BIRCHMEAD AVENUE CHAPEL LANE CRANBOURNE DRIVE CREST VIEW CUCKOO HILL DRIVE CUCKOO HILL ROAD DICKSON FOLD EASTCOTE VIEW GILBERT ROAD HIGH VIEW HILLCREST AVENUE IRIS COURT LLOYD COURT MANSARD CLOSE MARSH ROAD MEADOW ROAD NORTH WAY NORTHFIELD AVENUE NURSERY ROAD RINGWOOD CLOSE ROSE COURT SCHOOL LANE STARLING CLOSE SWEETMANS AVENUE THE CIRCUITS WENTWORTH WAY WEST END AVENUE WEST END COURT WEST END LANE</p>	<p>WEST WAY WESTBURY LODGE CLOSE</p>
---	--

Returning Officer's Comments

The Returning Officer has no further comments on the criteria used or recommendations reached by the Polling District Review Working Group. The venue has previously been used as a polling station.

Submission from interested parties

None

Officer Comments

Adopt proposed arrangements. Designate polling district as polling place.

LONDON BOROUGH OF HARROW POLLING DISTRICT AND PLACES REVIEW 2024

Parliamentary Constituency: RUISLIP, NORTHWOOD AND PINNER

Ward: PINNER SOUTH

Polling District: Polling District 2

Proposed Polling Station: The Vagabonds Clubhouse, Holwell Place, Pinner

Postcode: HA5 1DY

Number of polling stations: 1

Projected Electorate Total for Polling District: 2158

ELECTORS RESIDENT IN THE
FOLLOWING STREETS VOTE HERE:

ASHRIDGE GARDENS
BIRCHES CLOSE
CANNON LANE
CECIL PARK
CHESSINGTON COURT
COMPTON RISE
DAWLISH DRIVE
EASTCOTE ROAD
GROVE AVENUE
GROVE ROAD
HEREFORD GARDENS
HIGHFIELD AVENUE
HILL ROAD
HOLWELL PLACE
LADBROOK CLOSE
LINCOLN ROAD
LYNCROFT AVENUE
MARSH ROAD
MEADOW ROAD
PINNER GROVE
RAYNERS LANE
ST MICHAEL'S CRESCENT
SUFFOLK ROAD
THE RIDGEWAY
VALE CROFT
WEST END AVENUE

WEST END LANE
WHITTINGTON WAY

Returning Officer's Comments

The Returning Officer has no further comments on the criteria used or recommendations reached by the Polling District Review Working Group. The venue has previously been used as a polling station.

Submission from interested parties

None

Officer Comments

Adopt proposed arrangements. Designate polling district as polling place.

LONDON BOROUGH OF HARROW POLLING DISTRICT AND PLACES REVIEW 2024

Parliamentary Constituency: RUISLIP, NORTHWOOD AND PINNER

Ward: PINNER SOUTH

Polling District: Polling District 3

Proposed Polling Station: Cannon Lane Primary School, Cannonbury Avenue

Postcode: HA5 1TS

Number of Polling Stations: 2

Projected Electorate Total for Polling District: 4270

ELECTORS RESIDENT IN THE FOLLOWING STREETS VOTE HERE:

BEAULIEU DRIVE
CANNON LANE
CANNONBURY AVENUE
CARLISLE CLOSE
CHESTNUT DRIVE
COLCHESTER DRIVE
CRANBOURNE DRIVE
DAWLISH DRIVE
DURLEY AVENUE
EAST TOWERS
EASTCOTE ROAD
EASTERN AVENUE
EDINBURGH CLOSE
ELLEMENT CLOSE
EXCHANGE WALK
FROBISHER CLOSE
GLOVER ROAD
HARDY CLOSE
HARLECH GARDENS
HAWLANDS DRIVE
HILL ROAD
LAWRENCE ROAD
LLOYD COURT
LULWORTH DRIVE
MALPAS DRIVE
MOORCROFT WAY
PEMBROKE AVENUE
RALEIGH CLOSE
ROCHESTER DRIVE

RODNEY CLOSE
ROSECROFT WALK
SOUTHBOURNE CLOSE
ST MICHAEL'S CRESCENT
ST URSULA GROVE
STIRLING AVENUE
TEWKESBURY AVENUE
TREVONE GARDENS
VILLAGE WAY
WEST END LANE
WEST TOWERS
WHITTINGTON WAY
WIMBORNE DRIVE
WINCHESTER

Returning Officer's Comments

The Returning Officer has no further comments on the criteria used or recommendations reached by the Polling District Review Working Group. The venue has previously been used as a polling station.

Submission from interested parties

None

Officer Comments

Adopt proposed arrangements. Designate polling district as polling place.

LONDON BOROUGH OF HARROW POLLING DISTRICT AND PLACES REVIEW 2024

Parliamentary Constituency: HARROW WEST

Ward: PINNER SOUTH

Polling District: Polling District 4

Proposed Polling Station: Longfield Primary School, Dukes Avenue, North Harrow

Postcode: HA2 7NZ

Number of polling stations: 2

Projected Electorate Total for Polling District: 2368

ELECTORS RESIDENT IN THE
FOLLOWING STREETS VOTE HERE:

ALEXANDRA AVENUE
BRUNSWICK CLOSE
CENTRAL AVENUE
CHURCH AVENUE
DEWSBURY CLOSE
DOWNS AVENUE
DUKES AVENUE
FARM AVENUE
HILLCROFT AVENUE
IMPERIAL DRIVE
PARK DRIVE
RAYNERS LANE
SOUTH CLOSE
SUFFOLK ROAD
THE AVENUE
THE CLOSE
THE CROFT
THE GARDENS
THE GLEN
THE GREENWAY
VICARAGE WAY
VILLAGE WAY
VILLAGE WAY EAST
WEST AVENUE
WHITTINGTON WAY

Returning Officer's Comments

The Returning Officer has no further comments on the criteria used or recommendations reached by the Polling District Review Working Group. The venue has previously been used as a polling station.

Submission from interested parties

None

Officer Comments

Adopt proposed arrangements. Designate polling district as polling place.

LONDON BOROUGH OF HARROW POLLING DISTRICT AND PLACES REVIEW 2024

Parliamentary Constituency: HARROW WEST

Ward: PINNER SOUTH

Polling District: Polling District 5

Proposed Polling Station: St Alban’s Church Hall, Norwood Drive, North Harrow

Postcode: HA2 7PF

Number of polling stations: 1

Projected Electorate Total for Polling District: 902

ELECTORS RESIDENT IN THE
FOLLOWING STREETS VOTE HERE:

GROVE ROAD
LINCOLN CLOSE
LINCOLN ROAD
MOUNT DRIVE
NORTHUMBERLAND ROAD
RAYNERS LANE
THE RIDGEWAY

Returning Officer's Comments

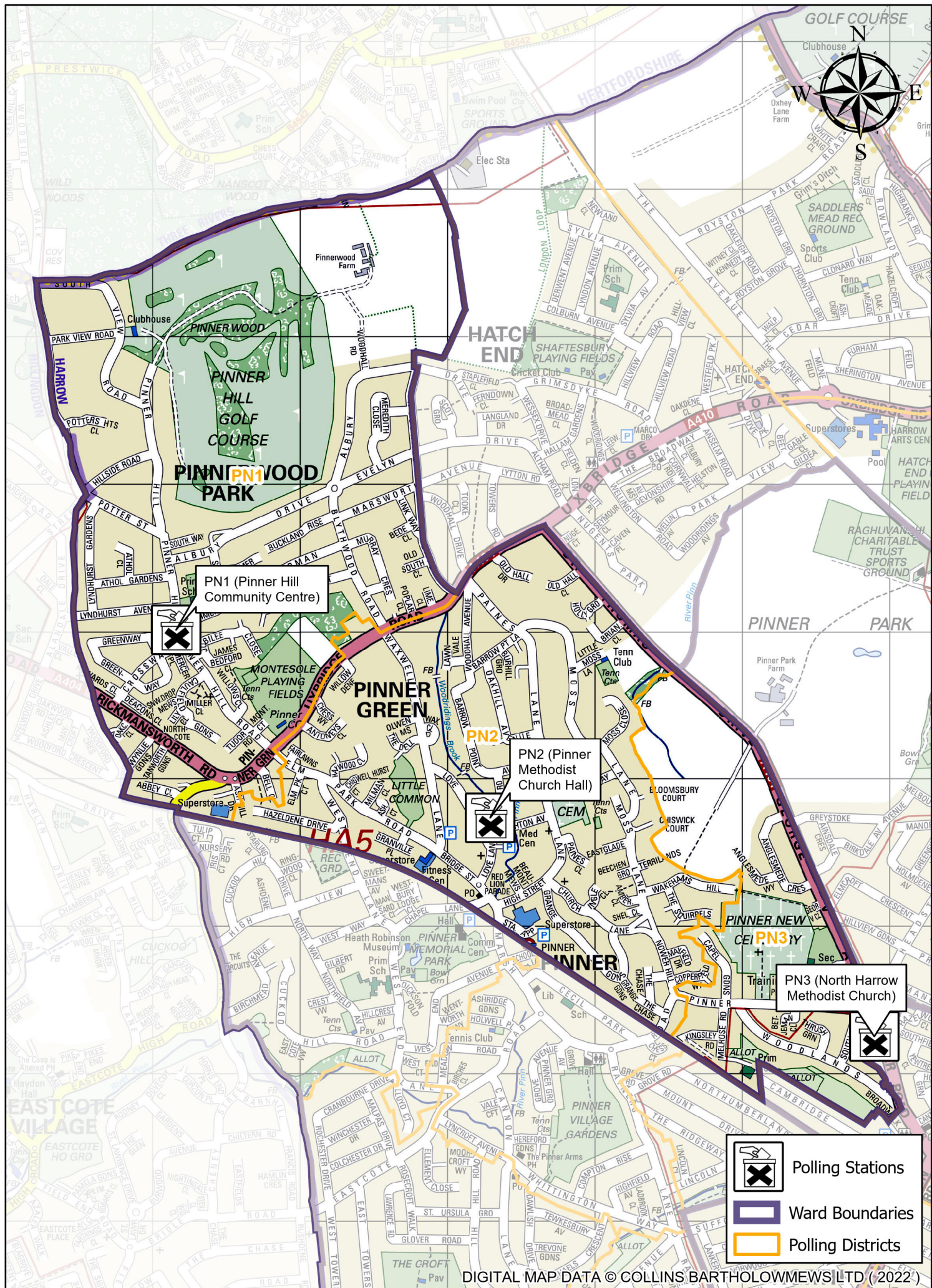
The Returning Officer has no further comments on the criteria used or recommendations reached by the Polling District Review Working Group. The venue has previously been used as a polling station.

Submission from interested parties

None

Officer Comments

Adopt proposed arrangements. Designate polling district as polling place.



DIGITAL MAP DATA © COLLINS BARTHOLOWMEWS LTD (2022)

LONDON BOROUGH OF HARROW POLLING DISTRICT AND PLACES REVIEW 2024

Parliamentary Constituency: RUISLIP, NORTHWOOD AND PINNER

Ward: PINNER

Polling District: Polling District 1

Proposed Polling Station: Pinner Hill Community Centre, 85 Pinner Hill Rd, Pinner

Postcode: HA5 3UJ

Number of polling stations: 3

Projected Electorate Total for Polling District: 4825

<p>ELECTORS RESIDENT IN THE FOLLOWING STREETS VOTE HERE:</p> <p>ABBAY CLOSE ALBURY DRIVE ASH HILL DRIVE ATHOL CLOSE ATHOL GARDENS AUDLEY COURT BEDE CLOSE BELL CLOSE BLYTHWOOD ROAD BUCKLAND RISE CAULFIELD GARDENS CHALFONT WALK CHESSWOOD WAY CROSSWAY CUCKOO HILL DEACONS CLOSE ELM PARK ROAD EVELYN DRIVE GIPPESWYCK CLOSE GREENWAY HILLSIDE ROAD HOWARDS CLOSE JAMES BEDFORD CLOSE JUBILEE CLOSE LATIMER CLOSE LATIMER GARDENS LILY CLOSE LIMEDENE CLOSE LINK WAY LYNDHURST AVENUE</p>	<p>MARSWORTH AVENUE MERCER PLACE MEREDITH CLOSE MILL FARM CLOSE MILLER CLOSE MONTESOLE COURT MURRAY CRESCENT NORMAN CRESCENT NORTHWOLD DRIVE OAKCROFT CLOSE OLD SOUTH CLOSE PARK VIEW ROAD PINNER GREEN PINNER HILL PINNER HILL ROAD POPLAR CLOSE POTTER STREET POTTER STREET HILL POTTERS HEIGHTS CLOSE RICKMANSWORTH ROAD SNOWDROP MEWS SOUTH VIEW ROAD SOUTHACRE WAY TANWORTH GARDENS TUDOR ROAD UXBRIDGE ROAD WAXWELL LANE WELCH PLACE WILLOW DENE WILLOWS CLOSE WOODHALL GATE WOODHALL ROAD</p>
---	--

LYNDHURST GARDENS	WYNLIE GARDENS
-------------------	----------------

Returning Officer's Comments

Concerns were raised during the consultation period regarding the usage of Pinner Wood School as a Venue. A site visit of Pinner Hill Community Centre had been conducted and it was identified that this was a suitable alternative for electors in the Polling District. The Returning Officer is supportive of the proposals.

Submission from interested parties

2 responses objecting to the usage of Pinner Wood School as a Polling Station

Officer Comments

Adopt proposed arrangements. Designate polling district as polling place.

LONDON BOROUGH OF HARROW POLLING DISTRICT AND PLACES REVIEW 2024

Parliamentary Constituency: RUISLIP, NORTHWOOD AND PINNER

Ward: PINNER

Polling District: Polling District 2

Proposed Polling Station: Pinner Methodist Church Hall, Pinner Methodist Church, Love Lane

Postcode: HA5 3EE

Number of polling stations: 2

Projected Electorate Total for Polling District: 4264

ELECTORS RESIDENT IN THE
FOLLOWING STREETS VOTE HERE:

AMBERLEY CLOSE
ANTONEYS CLOSE
AVENUE ROAD
BARROW POINT AVENUE
BARROW POINT LANE
BARROWDENE CLOSE
BARTERS WALK
BEECHEN GROVE
BISHOPS WALK
BLOOMSBURY COURT
BRIANTS CLOSE
BRIDGE STREET
BURHILL GROVE
CASSANDER PLACE
CHAPEL LANE
CHESSWOOD WAY
CHIGWELL HURST COURT
CHISWICK COURT
CHURCH LANE
COPPERFIELD WAY
EAST END WAY
EASTGLADE
ELM PARK ROAD
FAIRLAWNS
GEORGE V AVENUE
GIPPESWYCK CLOSE
GRANGE GARDENS
GRANVILLE PLACE
HAYWOOD CLOSE
HAZELDENE DRIVE
HIGH STREET
HOLLY GROVE
INGLE CLOSE
KINGSLEY ROAD

LAWN VALE
LEIGHTON AVENUE
LIMEDENE CLOSE
LITTLE MOSS LANE
LITTLE ORCHARD CLOSE
LOVE LANE
MARSH ROAD
MAYFIELD DRIVE
MILMAN CLOSE
MOSS CLOSE
MOSS LANE
NOWER HILL
OAKHILL AVENUE
OLD HALL CLOSE
OLD HALL DRIVE
OLWEN MEWS
PAINES CLOSE
PAINES LANE
PINNER ROAD
POPLAR CLOSE
SHELBOURNE CLOSE
ST THOMAS' DRIVE
STATION APPROACH
TERRILANDS
THE CHASE
THE DELL
THE SQUIRRELS
TOOKES GREEN
TOWERS ROAD
UXBRIDGE ROAD
UXBRIDGE ROAD
WAKEHAMS HILL
WAXWELL CLOSE
WAXWELL LANE
WEST END LANE
WILLOW DENE
WOODHALL AVENUE

Returning Officer's Comments

The Returning Officer has no further comments on the criteria used or recommendations reached by the Polling District Review Working Group. The venue has previously been used as a polling station.

Submission from interested parties

None

Officer Comments

Adopt proposed arrangements. Designate polling district as polling place.

LONDON BOROUGH OF HARROW POLLING DISTRICT AND PLACES REVIEW 2024

Parliamentary Constituency: HARROW WEST

Ward: PINNER

Polling District: Polling District 3

Proposed Polling Station: North Harrow Methodist Church, Pinner Road

Postcode: HA2 6EQ

Number of polling stations: 1

Projected Electorate Total for Polling District: 1358

ELECTORS RESIDENT IN THE
FOLLOWING STREETS VOTE HERE:

ANGLESMEDE CRESCENT
ANGLESMEDE WAY
BETJEMAN CLOSE
CAPEL GARDENS
GEORGE V AVENUE
HEADSTONE LANE
KINGSLEY ROAD
MELROSE ROAD
NOWER HILL
PINNER ROAD
SOUTH WAY
ST THOMAS' DRIVE
THRUSH GREEN
WOODLANDS

Returning Officer's Comments

The Returning Officer has no further comments on the criteria used or recommendations reached by the Polling District Review Working Group. The venue has previously been used as a polling station.

Submission from interested parties

None

Officer Comments

Adopt proposed arrangements. Designate polling district as polling place.



Parliamentary Constituency: HARROW WEST

Ward: RAYNERS LANE

Polling District: Polling District 1

Proposed Polling Station: Rayners Lane Scout Headquarters, High Worples, Harrow

Postcode: HA2 9SZ

Number of polling stations: 2

Projected Electorate Total for Polling District: 2483

ELECTORS RESIDENT IN THE
FOLLOWING STREETS VOTE HERE:

- ALEXANDRA AVENUE
- BERRITON ROAD
- CAPTHORNE AVENUE
- EXETER ROAD
- HIGH WORPLE
- KINGS ROAD
- NEWLYN GARDENS
- OVESDON AVENUE
- PERWELL AVENUE
- RAYNERS LANE
- RAYNTON CLOSE
- SPINNELLS ROAD
- TORBAY ROAD
- TRESCOE GARDENS
- WARDEN AVENUE
- WAVERLEY ROAD
- WORPLE CLOSE
- WORPLE WAY
- YEADING AVENUE

Returning Officer's Comments

The Returning Officer has no further comments on the criteria used or recommendations reached by the Polling District Review Working Group. The venue has previously been used as a polling station.

Submission from interested parties

None

Officer Comments

Adopt proposed arrangements. Designate polling district as polling place.

LONDON BOROUGH OF HARROW POLLING DISTRICT AND PLACES REVIEW 2024

Parliamentary Constituency: HARROW WEST

Ward: RAYNERS LANE

Polling District: Polling District 2

Proposed Polling Station: Tithe Farm Social Club, 151 Rayners Lane, South Harrow

Postcode: HA2 0XH

Number of polling stations: 1

Projected Electorate Total for Polling District: 1335

ELECTORS RESIDENT IN THE
FOLLOWING STREETS VOTE HERE:

ALEXANDRA AVENUE
CAPTHORNE AVENUE
CLITHEROE AVENUE
DRAKE ROAD
FAIRVIEW CRESCENT
GOODWILL DRIVE
KARMA WAY
LUCAS AVENUE
OXLEAY ROAD
RAYNERS LANE

LONDON BOROUGH OF HARROW POLLING DISTRICT AND PLACES REVIEW 2024

Returning Officer's Comments

The Returning Officer has no further comments on the criteria used or recommendations reached by the Polling District Review Working Group. The venue has previously been used as a polling station.

Submission from interested parties

None

Officer Comments

Adopt proposed arrangements. Designate polling district as polling place.

LONDON BOROUGH OF HARROW POLLING DISTRICT AND PLACES REVIEW 2024

Parliamentary Constituency: HARROW WEST

Ward: RAYNERS LANE

Polling District: Polling District 3

Proposed Polling Station: Roxbourne Primary School, Torbay Road, Harrow

Postcode: HA2 9QF

Number of polling stations: 1

Projected Electorate Total for Polling District: 1964

ELECTORS RESIDENT IN THE
FOLLOWING STREETS VOTE HERE:

CAPTHORNE AVENUE
CLOVELLY WAY
DUNSTER WAY
EXETER ROAD
LYNTON ROAD
LYNWOOD CLOSE
NEWQUAY CRESCENT
TORBAY ROAD
WIDDICOMBE AVENUE

LONDON BOROUGH OF HARROW POLLING DISTRICT AND PLACES REVIEW 2024

Returning Officer's Comments

The Returning Officer has no further comments on the criteria used or recommendations reached by the Polling District Review Working Group. The venue has previously been used as a polling station.

Submission from interested parties

None

Officer Comments

Adopt proposed arrangements. Designate polling district as polling place.

LONDON BOROUGH OF HARROW POLLING DISTRICT AND PLACES REVIEW 2024

Parliamentary Constituency: HARROW WEST

Ward: RAYNERS LANE

Polling District: Polling District 4

Proposed Polling Station: Newton Farm Nursery, Infant and Junior School, Ravenswood Crescent, Harrow

Postcode: HA2 9JU

Number of polling stations: 1

Projected Electorate Total for Polling District: 1539

ELECTORS RESIDENT IN THE
FOLLOWING STREETS VOTE HERE:

ALEXANDRA AVENUE
BERRITON ROAD
CAPTHORNE AVENUE
CLOVELLY WAY
DRAKE ROAD
KINGS ROAD
LULWORTH CLOSE
LULWORTH GARDENS
LYNTON ROAD
NEWQUAY CRESCENT
OVESDON AVENUE
PERWELL AVENUE
RAVENSWOOD CRESCENT

LONDON BOROUGH OF HARROW POLLING DISTRICT AND PLACES REVIEW 2024

Returning Officer's Comments

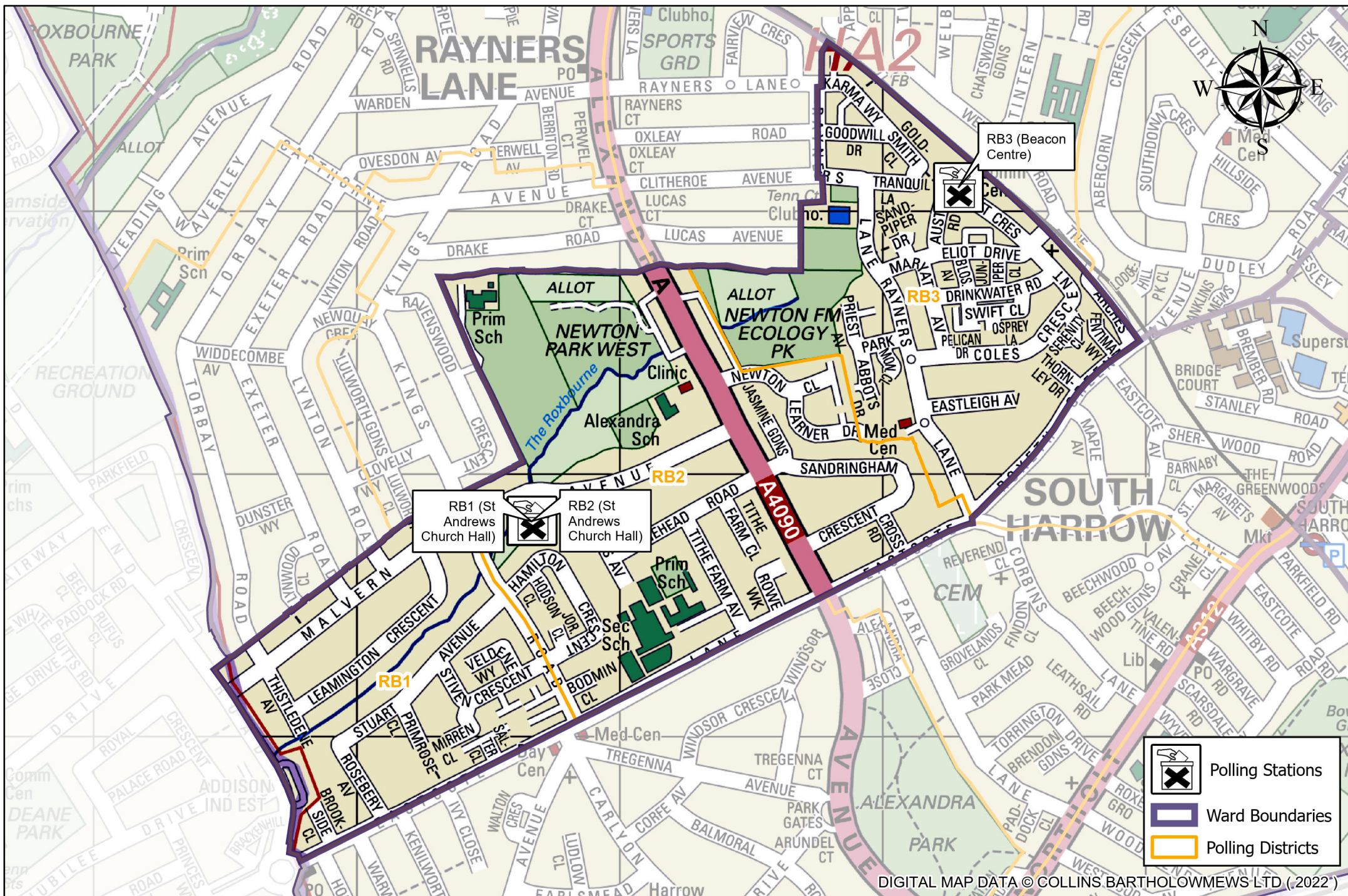
The Returning Officer has no further comments on the criteria used or recommendations reached by the Polling District Review Working Group. The venue has previously been used as a polling station.

Submission from interested parties

None

Officer Comments

Adopt proposed arrangements. Designate polling district as polling place.



LONDON BOROUGH OF HARROW POLLING DISTRICT AND PLACES REVIEW 2024

Parliamentary Constituency: HARROW WEST

Ward: ROXBOURNE

Polling District: Polling District 1

Proposed Polling Station: St Andrew’s Church Hall, Malvern Avenue, Harrow

Postcode: HA2 9ER

Number of polling stations: 1

Projected Electorate Total for Polling District: 1940

ELECTORS RESIDENT IN THE
FOLLOWING STREETS VOTE HERE:

BOB CURRIE CLOSE
BODMIN CLOSE
BROOKSIDE CLOSE
CARLYON AVENUE
EASTCOTE LANE
EXETER ROAD
FIELD END ROAD SERVICE ROAD ONLY
HAMILTON CRESCENT
HOLYROOD AVENUE
KINGS ROAD
LEAMINGTON CRESCENT
LULWORTH CLOSE
LYNTON ROAD
MALVERN AVENUE
MEAD FIELD
MIRREN CLOSE
PRIMROSE CLOSE
ROSEBERY AVENUE
SALTER CLOSE
STIVEN CRESCENT
STRADBROOK CLOSE
STUART AVENUE
THISTLEDENE AVENUE
TORBAY ROAD
VELDENE WAY

LONDON BOROUGH OF HARROW POLLING DISTRICT AND PLACES REVIEW 2024

Returning Officer's Comments

Brookside Close Social Centre was previously used as a Polling Station for electors in this Polling District; the Brookside Estate was recently demolished and therefore the venue is no longer available for usage. A site visit of St Andrew's Church Hall has been conducted and the Returning Officer is supportive of the proposals.

Submission from interested parties

1 response received querying whether alternative arrangements had been made to enable electors in Roxbourne Polling District 1 to vote given the fact that the Brookside Estate has been demolished.

Officer Comments

Adopt proposed arrangements. Designate polling district as polling place.

LONDON BOROUGH OF HARROW POLLING DISTRICT AND PLACES REVIEW 2024

Parliamentary Constituency: HARROW WEST

Ward: ROXBOURNE

Polling District: Polling District 2

Proposed Polling Station: St Andrew’s Church Hall, Malvern Avenue, Harrow

Postcode: HA2 9ER

Number of polling stations: 2

Projected Electorate Total for Polling District: 2491

ELECTORS RESIDENT IN THE
FOLLOWING STREETS VOTE HERE:

ALEXANDRA AVENUE
BODMIN CLOSE
CROSS ROAD
EASTCOTE LANE
EASTCOTE LANE
HAMILTON CRESCENT
HODSON CLOSE
JASMINE GARDENS
JORDAN CLOSE
KINGS ROAD
MALVERN AVENUE
MERLINS AVENUE
MINEHEAD ROAD
NEWTON CLOSE
PARK LANE
RAYNERS LANE
ROWE WALK
SANDRINGHAM CRESCENT
TITHE FARM AVENUE
TITHE FARM CLOSE
NEWTON CLOSE
LEARNER DRIVE

LONDON BOROUGH OF HARROW POLLING DISTRICT AND PLACES REVIEW 2024

Returning Officer's Comments

The Returning Officer has no further comments on the criteria used or recommendations reached by the Polling District Review Working Group. The venue has previously been used as a polling station.

Submission from interested parties

None

Officer Comments

Adopt proposed arrangements. Designate polling district as polling place.

LONDON BOROUGH OF HARROW POLLING DISTRICT AND PLACES REVIEW 2024

Parliamentary Constituency: HARROW WEST

Ward: ROXBOURNE

Polling District: Polling District 3

Proposed Polling Station: Beacon Centre, Malcolm Jeffrey Place, Scott Crescent

Postcode: HA2 0TY

Number of polling stations: 1

Projected Electorate Total for Polling District: 2855

<p>ELECTORS RESIDENT IN THE FOLLOWING STREETS VOTE HERE:</p> <p>ABBOTS DRIVE AUSTEN ROAD BLOSSOM AVENUE COLES CRESCENT DRINKWATER ROAD EASTCOTE LANE EASTLEIGH AVENUE EASTWAY CRESCENT ELIOT DRIVE FENTIMAN WAY GOLDSMITH CLOSE GOODWILL DRIVE JUNIPER CLOSE KARMA WAY LUCAS AVENUE MAPLE AVENUE MARYATT AVENUE MONKS CLOSE OSPREY LANE PELICAN DRIVE PRIEST PARK AVENUE PROVIDENCE AVENUE RAYNERS LANE ROXETH GREEN AVENUE SANDPIPER DRIVE SCOTT CRESCENT SERENITY CLOSE SUNBIRD WALK SWIFT CLOSE</p>	<p>THE ARCHES THORNLEY DRIVE TRANQUIL LANE WELBECK ROAD</p>
--	---

LONDON BOROUGH OF HARROW POLLING DISTRICT AND PLACES REVIEW 2024

Returning Officer's Comments

The Returning Officer has no further comments on the criteria used or recommendations reached by the Polling District Review Working Group. The venue has previously been used as a polling station.

Submission from interested parties

None

Officer Comments

Adopt proposed arrangements. Designate polling district as polling place.

LONDON BOROUGH OF HARROW POLLING DISTRICT AND PLACES REVIEW 2024

Parliamentary Constituency: HARROW WEST

Ward: ROXETH

Polling District: Polling District 1

Proposed Polling Station: Earlsmead Primary School, Arundel Drive, Harrow

Postcode: HA2 8PW

Number of polling stations: 2

Projected Electorate Total for Polling District: 4651

<p>ELECTORS RESIDENT IN THE FOLLOWING STREETS VOTE HERE:</p> <p>ALEXANDRA AVENUE ALEXANDRA CLOSE ARUNDEL DRIVE BALMORAL ROAD BROOKSIDE CLOSE CARLYON AVENUE CORFE AVENUE EARLSMEAD EASTCOTE LANE EASTCOTE LANE HADLEIGH CLOSE HOLYROOD AVENUE IVY CLOSE KENILWORTH AVENUE KINGS ROAD LUDLOW CLOSE NORTHOLT ROAD SALTER CLOSE SOMERVELL ROAD TREGENNA AVENUE WALTON AVENUE WARWICK AVENUE WINDSOR CLOSE WINDSOR CRESCENT</p>	
---	--

LONDON BOROUGH OF HARROW POLLING DISTRICT AND PLACES REVIEW 2024

Returning Officer's Comments

The Returning Officer has no further comments on the criteria used or recommendations reached by the Polling District Review Working Group. The venue has previously been used as a polling station.

Submission from interested parties

None

Officer Comments

Adopt proposed arrangements. Designate polling district as polling place.

LONDON BOROUGH OF HARROW POLLING DISTRICT AND PLACES REVIEW 2024

Parliamentary Constituency: HARROW WEST

Ward: ROXETH

Polling District: Polling District 2

Proposed Polling Station: Portakabin, Junction of The Heights and Gaylor Road, Northolt

Postcode: UB5 4BX

Number of polling stations: 1

Projected Electorate Total for Polling District: 1112

ELECTORS RESIDENT IN THE
FOLLOWING STREETS VOTE HERE:

DONCASTER DRIVE
DONCASTER GARDENS
GAYLOR ROAD
GREENACRE CLOSE
MALLET DRIVE
MARTIN DRIVE
SILVERDALE CLOSE
THE HEIGHTS
THE LINK

LONDON BOROUGH OF HARROW POLLING DISTRICT AND PLACES REVIEW 2024

Returning Officer's Comments

The Returning Officer has no further comments on the criteria used or recommendations reached by the Polling District Review Working Group. The venue has previously been used as a polling station.

Submission from interested parties

None

Officer Comments

Adopt proposed arrangements. Designate polling district as polling place.

LONDON BOROUGH OF HARROW POLLING DISTRICT AND PLACES REVIEW 2024

Parliamentary Constituency: HARROW WEST

Ward: ROXETH

Polling District: Polling District 3

Proposed Polling Station: South Harrow Baptist Church Rooms, Northolt Road, South Harrow

Postcode: HA2 8EB

Number of polling stations: 1

Projected Electorate Total for Polling District: 1714

ELECTORS RESIDENT IN THE
FOLLOWING STREETS VOTE HERE:

ALEXANDRA AVENUE
BEECHWOOD AVENUE
BEECHWOOD CIRCLE
BEECHWOOD GARDENS
BRENDON GARDENS
CORBINS LANE
CRANE CLOSE
EASTCOTE AVENUE
EASTCOTE LANE
EASTCOTE ROAD
FINDON CLOSE
GROVELANDS CLOSE
LEATHSAIL ROAD
MAPLE AVENUE
NORTHOLT ROAD
PADDOCKS CLOSE
PARK LANE
PARK MEAD
REVEREND CLOSE
ST MARGARETS AVENUE
STROUD GATE
TORRINGTON DRIVE
VALENTINE ROAD
WHITBY ROAD
WOOD END AVENUE

LONDON BOROUGH OF HARROW POLLING DISTRICT AND PLACES REVIEW 2024

Returning Officer's Comments

The Returning Officer has no further comments on the criteria used or recommendations reached by the Polling District Review Working Group. The venue has previously been used as a polling station.

Submission from interested parties

None

Officer Comments

Adopt proposed arrangements. Designate polling district as polling place.

LONDON BOROUGH OF HARROW POLLING DISTRICT AND PLACES REVIEW 2024

Parliamentary Constituency: HARROW WEST

Ward: ROXETH

Polling District: Polling District 4

Proposed Polling Station: Welldon Park Academy, Kingsley Road, Wyvenhoe Road, Harrow

Postcode: HA2 8LT

Number of polling stations: 1

Projected Electorate Total for Polling District: 1908

ELECTORS RESIDENT IN THE
FOLLOWING STREETS VOTE HERE:

ALEXANDRA AVENUE
CADOGAN CLOSE
CORBINS LANE
EASTCOTE ROAD
KINGSLEY ROAD
NORTHOLT ROAD
PARKFIELD ROAD
PITCAIRNS PATH
ROXETH GROVE
SCARSDALE ROAD
STROUD GATE
TORRINGTON DRIVE
VALENTINE ROAD
WARGRAVE ROAD
WESTWOOD AVENUE
WHITBY ROAD
WOOD END AVENUE
WYVENHOE ROAD

LONDON BOROUGH OF HARROW POLLING DISTRICT AND PLACES REVIEW 2024

Returning Officer's Comments

The Returning Officer has no further comments on the criteria used or recommendations reached by the Polling District Review Working Group. The venue has previously been used as a polling station.

Submission from interested parties

None

Officer Comments

Adopt proposed arrangements. Designate polling district as polling place.

LONDON BOROUGH OF HARROW POLLING DISTRICT AND PLACES REVIEW 2024

Parliamentary Constituency: HARROW WEST

Ward: ROXETH

Polling District: Polling District 5

Proposed Polling Station: Windsock Club, 28-30 Eastcote Avenue, South Harrow

Postcode: HA2 8AL

Number of polling stations: 1

Projected Electorate Total for Polling District: 2143

ELECTORS RESIDENT IN THE
FOLLOWING STREETS VOTE HERE:

BARNABY CLOSE
BEECHWOOD AVENUE
BREMBER ROAD
BROOKE AVENUE
CORBINS LANE
CRANE CLOSE
EASTCOTE AVENUE
EASTCOTE LANE
EASTCOTE ROAD
FENTIMAN WAY
MAPLE AVENUE
NORTHOLT ROAD
PARKFIELD ROAD
ROXETH GREEN AVENUE
SHERWOOD ROAD
SOUTH HILL AVENUE
ST MARGARETS AVENUE
STANLEY ROAD
THORNLEY DRIVE

LONDON BOROUGH OF HARROW POLLING DISTRICT AND PLACES REVIEW 2024

Returning Officer's Comments

The Returning Officer has no further comments on the criteria used or recommendations reached by the Polling District Review Working Group. The venue has previously been used as a polling station.

Submission from interested parties

None

Officer Comments

Adopt proposed arrangements. Designate polling district as polling place.

LONDON BOROUGH OF HARROW POLLING DISTRICT AND PLACES REVIEW 2024

Parliamentary Constituency: HARROW EAST

Ward: STANMORE

Polling District: Polling District 1

Proposed Polling Station: Stanmore and Canons Park Synagogue, London Road, Stanmore

Postcode: HA7 4NS

Number of polling stations: 1

Projected Electorate Total for Polling District: 1704

ELECTORS RESIDENT IN THE
FOLLOWING STREETS VOTE HERE:

ARAN DRIVE
AUGUSTUS CLOSE
BERRY HILL
BRIGHTWEN GROVE
BROCKLEY HILL
BROCKLEYSIDE
CANONS CORNER
CAPEL CRESCENT
CHEVALIER CLOSE
CLAUDIUS CLOSE
CLEOPATRA CLOSE
COPLEY ROAD
COURT DRIVE
DENNIS LANE
EATON CLOSE
FAUNA CLOSE
FLORA CLOSE
GLANLEAM ROAD
HALL FARM CLOSE
HEATHBOURNE ROAD
JACOB MEWS
JULIUS CAESAR WAY
KERRY AVENUE
KERRY COURT
KNIGHTS ROAD
LONDON ROAD
MORECAMBE GARDENS
MYDDLETON CLOSE
OAK LODGE CLOSE
PADELFORD LANE
PARTRIDGE CLOSE
REENGLASS ROAD

REES DRIVE
RUSPER CLOSE
SAMUEL CLOSE
THE BROADWAY
THE COMMON
THE GROVE
VALENCIA ROAD
WARREN LANE
WATLING FARM CLOSE
WHITE HOUSE DRIVE
WOOD FARM CLOSE
WOOD LANE

LONDON BOROUGH OF HARROW POLLING DISTRICT AND PLACES REVIEW 2024

Returning Officer's Comments

The Returning Officer has no further comments on the criteria used or recommendations reached by the Polling District Review Working Group. The venue has previously been used as a polling station.

Submission from interested parties

None

Officer Comments

Adopt proposed arrangements. Designate polling district as polling place.

LONDON BOROUGH OF HARROW POLLING DISTRICT AND PLACES REVIEW 2024

Parliamentary Constituency: HARROW EAST

Ward: STANMORE

Polling District: Polling District 2

Proposed Polling Station: St John's Church of England School, Stanmore Hill, Stanmore

Postcode: HA7 3FD

Number of polling stations: 2

Projected Electorate Total for Polling District: 2497

ELECTORS RESIDENT IN THE
FOLLOWING STREETS VOTE HERE:

ADELAIDE CLOSE
ALPINE WALK
ASTWOOD DRIVE
AYLMER CLOSE
AYLMER DRIVE
AYLWARDS RISE
BEN HALE CLOSE
CHURCH ROAD
CLARENCE PARK CRESCENT
COMMON ROAD
COVERDALE CLOSE
CULVERLANDS CLOSE
DENNIS GARDENS
DENNIS LANE
DUCHESS CRESCENT
EATON CLOSE
EMBRY CLOSE
EMBRY WAY
FALLOWFIELD
FALLOWFIELD COURT
GLENTHORPE GARDENS
GREEN LANE
GREYFELL CLOSE
HALL FARM CLOSE
HALSBURY CLOSE
HAMPTON ROAD
HEATHBOURNE ROAD
HERIOTS CLOSE
HEWETT CLOSE
HILL CLOSE
HILLTOP WAY

HIVE ROAD
LABURNUM COURT
LITTLE COMMON
MAGPIE HALL ROAD
MANSION HOUSE DRIVE
OLD FORGE CLOSE
PARK LANE
PINE CLOSE
PRIORY CLOSE
PRIORY DRIVE
PYNNACLES CLOSE
RAINSFORD CLOSE
RAY GARDENS
RECTORY LANE
SOANE SQUARE
SPRING LAKE
SPRINGFIELD CLOSE
STANGATE GARDENS
STANMORE HILL
TANGLEWOOD CLOSE
THE BROADWAY
THE COMMON
UXBRIDGE ROAD
VALENCIA ROAD
WINSCOMBE WAY
WOOD LANE
WOODSIDE CLOSE

LONDON BOROUGH OF HARROW POLLING DISTRICT AND PLACES REVIEW 2024

Returning Officer's Comments

The Returning Officer has no further comments on the criteria used or recommendations reached by the Polling District Review Working Group. The venue has previously been used as a polling station.

Submission from interested parties

None

Officer Comments

Adopt proposed arrangements. Designate polling district as polling place.

LONDON BOROUGH OF HARROW POLLING DISTRICT AND PLACES REVIEW 2024

Parliamentary Constituency: HARROW EAST

Ward: STANMORE

Polling District: Polling District 3

Proposed Polling Station: Bede Anandappa Centre, Binyon Crescent, Stanmore

Postcode: HA7 3NE

Number of polling stations: 1

Projected Electorate Total for Polling District: 1963

<p>ELECTOR RESIDENT IN THE FOLLOWING STREETS VOTE HERE</p> <p>ACACIA CLOSE ALGAR CLOSE ASHDALE GROVE BENTLEY WAY BINYON CRESCENT BRIDGES ROAD BROCKHURST CLOSE BROOKSHILL AVENUE CAIRN WAY CHARTLEY AVENUE CHENDUIT WAY CLAMP HILL COPPICE CLOSE DUNNOCK DRIVE FLECKER CLOSE FORTNUMS ACRE HANSELIN CLOSE HATHAWAY CLOSE HEATHER WAY HOLME WAY JELlicoe GARDENS KENNETH GARDENS KENTON LANE KIPLING PLACE MASEFIELD AVENUE NEWBOLT ROAD OLD LODGE WAY ROWAN CLOSE SITWELL GROVE SUMMERHOUSE DRIVE SUNFLOWER MEWS UXBRIDGE ROAD</p>	<p>UXBRIDGE ROAD WALERAN CLOSE WHITE ORCHARDS WOODLANDS DRIVE</p>
--	---

LONDON BOROUGH OF HARROW POLLING DISTRICT AND PLACES REVIEW 2024

Returning Officer's Comments

The Returning Officer has no further comments on the criteria used or recommendations reached by the Polling District Review Working Group. The venue has previously been used as a polling station.

Submission from interested parties

None

Officer Comments

Adopt proposed arrangements. Designate polling district as polling place.

LONDON BOROUGH OF HARROW POLLING DISTRICT AND PLACES REVIEW 2024

Parliamentary Constituency: HARROW EAST

Ward: STANMORE

Polling District: Polling District 4

Proposed Polling Station: Micklem Hall, The Church House, Old Church Lane, Stanmore

Postcode: HA7 2QX

Number of polling stations: 2

Projected Electorate Total for Polling District: 3315

ELECTORS RESIDENT IN THE FOLLOWING STREETS VOTE HERE:

ASH CLOSE
BENTLEY WAY
BERWICK CLOSE
BOWLS CLOSE
BOYLE AVENUE
CAPUCHIN CLOSE
CARR CLOSE
CHAMBERS WALK
CHANDOS COURT
CHERRY TREE WAY
CHURCH ROAD
CONWAY CLOSE
DEARNE CLOSE
DOUGLAS CLOSE
DOWDING PLACE
DRUMMOND DRIVE
ELLIOTT ROAD
ELM PARK
EMBRY DRIVE
EMBRY WAY
GEORGIAN CLOSE
GLANVILLE MEWS
GLENEAGLES
GLYN COURT
GOODHALL CLOSE
GORDON AVENUE
GREEN LANE
GREENACRES DRIVE
GREENING CLOSE
HODGKINS MEWS
HOLLAND CLOSE
HOLLAND WALK

JELlicoe GARDENS
KENNETH GARDENS
KENTON LANE
LADY AYLESFORD
AVENUE
LAURIMEL CLOSE
LEAVESDEN ROAD
LINDEN CLOSE
LINKS VIEW CLOSE
MAYTREE LANE
OLD CHURCH LANE
OLD LODGE WAY
OLDFIELD CLOSE
PYNNACLES CLOSE
RECTORY CLOSE
RECTORY LANE
ROBB ROAD
ROSEDALE CLOSE
SALMOND CLOSE
SEPTEMBER WAY
SHEPHERDS CLOSE
SUNNINGDALE CLOSE
TEMPLE MEAD CLOSE
THE CHASE
THE RIDGEWAY
TRENCHARD CLOSE
TUDOR WELL CLOSE
UXBRIDGE ROAD
WATER GARDENS
WENTWORTH PLACE
WEYMOUTH WALK
WILLIAM DRIVE
WINSCOMBE WAY
WOLVERTON ROAD
WOODLANDS DRIVE
WOODWARD GARDENS

LONDON BOROUGH OF HARROW POLLING DISTRICT AND PLACES REVIEW 2024

Returning Officer's Comments

The Returning Officer has no further comments on the criteria used or recommendations reached by the Polling District Review Working Group. The venue has previously been used as a polling station.

Submission from interested parties

None

Officer Comments

Adopt proposed arrangements. Designate polling district as polling place.

LONDON BOROUGH OF HARROW POLLING DISTRICT AND PLACES REVIEW 2024

Parliamentary Constituency: HARROW EAST

Ward: STANMORE

Polling District: Polling District 5

Proposed Polling Station: Small Hall, Stanmore Chapel, Nelson Road, Stanmore

Postcode: HA7 4ET

Number of polling stations: 1

Projected Electorate Total for Polling District: 1079

ELECTORS RESIDENT IN THE FOLLOWING
STREETS VOTE HERE:

ALBEMARLE PARK
BEATTY ROAD
BERNAYS CLOSE
CHURCH ROAD
CLAIRE GARDENS
ELM PARK
GLEBE COURT
GLEBE ROAD
GOODWOOD CLOSE
HAIG ROAD
HARDWICK CLOSE
INGRAM CLOSE
LEMARK CLOSE
MALCOLM COURT
MARSH LANE
NARESBY FOLD
NELSON ROAD
OLD CHURCH LANE
THE BROADWAY
THE RIDGEWAY

LONDON BOROUGH OF HARROW POLLING DISTRICT AND PLACES REVIEW 2024

Returning Officer's Comments

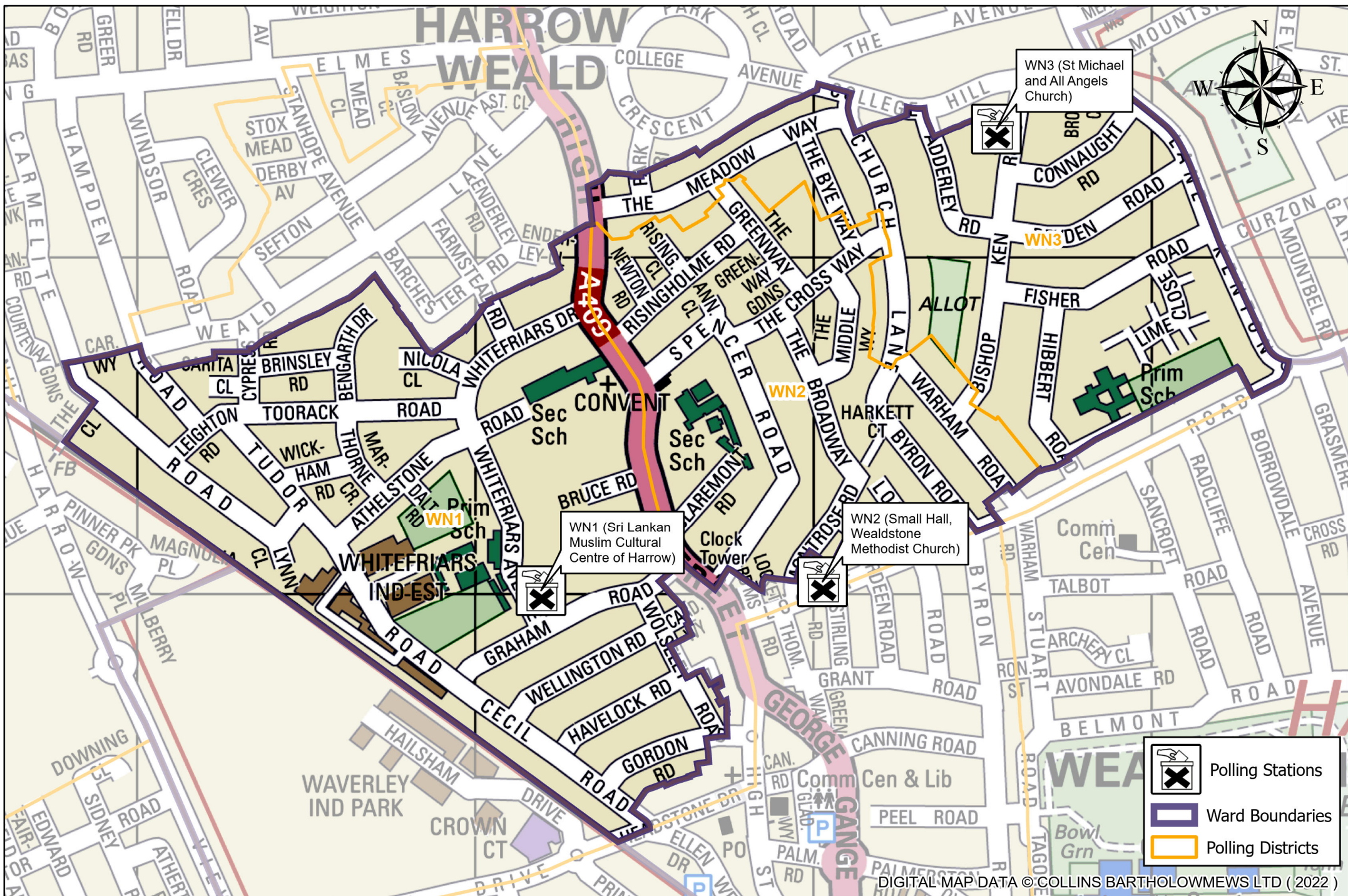
The Returning Officer has no further comments on the criteria used or recommendations reached by the Polling District Review Working Group. The venue has previously been used as a polling station.

Submission from interested parties

None

Officer Comments

Adopt proposed arrangements. Designate polling district as polling place.



LONDON BOROUGH OF HARROW POLLING DISTRICT AND PLACES REVIEW 2024

Parliamentary Constituency: HARROW EAST

Ward: WEALDSTONE NORTH

Polling District: Polling District 1

Proposed Polling Station: Sri Lankan Muslim Cultural Centre of Harrow, 2 Whitefriars Avenue

Postcode: HA3 5RN

Number of polling stations: 2

Projected Electorate Total for Polling District: 3200

ELECTORS RESIDENT IN THE
FOLLOWING STREETS VOTE HERE:

ARTISAN PLACE
ATHELSTONE ROAD
BARRATT WAY
BENGARTH DRIVE
BRINSLEY ROAD
BRUCE ROAD
CARDINAL WAY
CARMELITE ROAD
CECIL ROAD
CYPRESS ROAD
DALTON ROAD
FARMSTEAD ROAD
GORDON ROAD
GRAHAM ROAD
HAMPDEN ROAD
HAVELOCK ROAD
HEADSTONE DRIVE
HIGH ROAD
HIGH STREET
LADYSMITH ROAD
LEIGHTON ROAD
LYNN CLOSE
MARTHORNE CRESCENT
NICOLA CLOSE
SARITA CLOSE
WEALD LANE

TUDOR ROAD
TOORACK ROAD
WELLINGTON ROAD
WHITEFRIARS AVENUE
WHITEFRIARS DRIVE
WICKHAM ROAD
WOLSELEY ROAD

LONDON BOROUGH OF HARROW POLLING DISTRICT AND PLACES REVIEW 2024

Returning Officer's Comments

The Returning Officer has no further comments on the criteria used or recommendations reached by the Polling District Review Working Group. The venue has previously been used as a polling station.

Submission from interested parties

None

Officer Comments

Adopt proposed arrangements. Designate polling district as polling place.

LONDON BOROUGH OF HARROW POLLING DISTRICT AND PLACES REVIEW 2024

Parliamentary Constituency: HARROW EAST

Ward: WEALDSTONE NORTH

Polling District: Polling District 2

Proposed Polling Station: Small Hall, Wealdstone Methodist Church, Locket Road, Harrow

Postcode: HA3 7ND

Number of polling stations: 2

Projected Electorate Total for Polling District: 1984

ELECTORS RESIDENT IN THE
FOLLOWING STREETS VOTE HERE:

ABERDEEN ROAD
ANNETTE CLOSE
BISHOP KEN ROAD
BYRON ROAD
CLAREMONT ROAD
COLLEGE HILL ROAD
GRAHAM ROAD
GREENWAY GARDENS
HARKETT CLOSE
HIGH ROAD
HIGH STREET
LOCKET ROAD
LORNE ROAD
MONTROSE ROAD
NEWTON ROAD
PARK RISE
RISINGHOLME CLOSE
RISINGHOLME ROAD
SPENCER ROAD
THE BROADWAY
THE CROSS WAY
THE GREENWAY

THE MIDDLE WAY
WARHAM ROAD

LONDON BOROUGH OF HARROW POLLING DISTRICT AND PLACES REVIEW 2024

Returning Officer's Comments

The Returning Officer has no further comments on the criteria used or recommendations reached by the Polling District Review Working Group. The venue has previously been used as a polling station.

Submission from interested parties

None

Officer Comments

Adopt proposed arrangements. Designate polling district as polling place.

LONDON BOROUGH OF HARROW POLLING DISTRICT AND PLACES REVIEW 2024

Parliamentary Constituency: HARROW EAST

Ward: WEALDSTONE NORTH

Polling District: Polling District 3

Proposed Polling Station: St Michael and All Angels Church, Bishop Ken Road, Harrow

Postcode: HA3 7HP

Number of polling stations: 1

Projected Electorate for Polling District: 1963

ELECTORS RESIDENT IN THE
FOLLOWING STREETS VOTE HERE:

ADDERLEY ROAD
BISHOP KEN ROAD
BROADLAWNS COURT
COLLEGE HILL ROAD
CONNAUGHT ROAD
DRYDEN ROAD
FISHER ROAD
HIBBERT ROAD
KENTON LANE
LIME CLOSE
LOCKET ROAD
WYKEHAM CLOSE
THE MEADOW WAY
THE BYE WAY
CHURCH LANE

LONDON BOROUGH OF HARROW POLLING DISTRICT AND PLACES REVIEW 2024

Returning Officer's Comments

The Returning Officer has no further comments on the criteria used or recommendations reached by the Polling District Review Working Group. The venue has previously been used as a polling station. The Returning Officer is happy with the proposal that Wealdstone North Polling District 3 include The Meadow Way, Church Lane and The Bye Way.

Submission from interested parties

1 response asking that Wealdstone North Polling District 3 should include The Meadow Way, Church Lane and The Bye Way and that these electors should vote at St Michael and All Angels Church.

Officer Comments

Adopt proposed arrangements. Designate polling district as polling place.

LONDON BOROUGH OF HARROW POLLING DISTRICT AND PLACES REVIEW 2024

Parliamentary Constituency: HARROW EAST

Ward: WEALDSTONE SOUTH

Polling District: Polling District 1

Proposed Polling Station: Small Hall, Wealdstone Methodist Church, Locket Road, Harrow

Postcode: HA3 7ND

Number of polling stations: 1

Projected Electorate Total for Polling District: 466

ELECTORS RESIDENT IN THE
FOLLOWING STREETS VOTE HERE:

ABERDEEN ROAD
BYRON ROAD
CARDINAL WAY
CECIL ROAD
GORDON ROAD
GRAHAM ROAD
HAVELOCK ROAD
HEADSTONE DRIVE
HIBBERT ROAD
HIGH STREET
LOCKET ROAD
LOCKET ROAD MEWS
LORNE ROAD
MONTROSE ROAD
SPENCER ROAD
WARHAM ROAD
WOLSELEY ROAD

LONDON BOROUGH OF HARROW POLLING DISTRICT AND PLACES REVIEW 2024

Returning Officer's Comments

The Returning Officer has no further comments on the criteria used or recommendations reached by the Polling District Review Working Group. The venue has previously been used as a polling station.

Submission from interested parties

None

Officer Comments

Adopt proposed arrangements. Designate polling district as polling place.

LONDON BOROUGH OF HARROW POLLING DISTRICT AND PLACES REVIEW 2024

Parliamentary Constituency: HARROW WEST

Ward: WEALDSTONE SOUTH

Polling District: Polling District 2

Proposed Polling Station: The Wealdstone Centre, 38/40 High Street

Postcode: HA3 7AE

Number of polling stations: 2

Projected Electorate Total for Polling District: 3043

ELECTORS RESIDENT IN THE
FOLLOWING STREETS VOTE HERE:

ABERDEEN ROAD
BURNHAM CLOSE
BYRON ROAD
CANNING ROAD
CECIL ROAD
CHRISTCHURCH AVENUE
COXE PLACE
ELLEN WEBB DRIVE
FORWARD DRIVE
GEORGE GANGE WAY
GLADSTONE WAY
GRANT ROAD
GREENLEAF WAY
HEADSTONE DRIVE
HERGA ROAD
HIGH STREET
LOCKET ROAD
LORNE ROAD
MASONS AVENUE
OXFORD ROAD
PALMERSTON ROAD
PEEL ROAD
RAILWAY APPROACH
RONART STREET

STIRLING ROAD
THE BRIDGE
THOMSON ROAD

LONDON BOROUGH OF HARROW POLLING DISTRICT AND PLACES REVIEW 2024

Returning Officer's Comments

The Returning Officer has no further comments on the criteria used or recommendations reached by the Polling District Review Working Group. The venue has previously been used as a polling station.

Submission from interested parties

None

Officer Comments

Adopt proposed arrangements. Designate polling district as polling place.

LONDON BOROUGH OF HARROW POLLING DISTRICT AND PLACES REVIEW 2024

Parliamentary Constituency: HARROW WEST

Ward: WEALDSTONE SOUTH

Polling District: Polling District 3

Proposed Polling Station: Sangat Community Centre, 28A Sancroft Road, Harrow

Postcode: HA3 7NS

Number of polling stations: 1

Projected Electorate Total for Polling District: 1884

ELECTORS RESIDENT IN THE
FOLLOWING STREETS VOTE HERE:

ARCHERY CLOSE
AVONDALE ROAD
BELMONT ROAD
BORROWDALE AVENUE
CHRISTCHURCH AVENUE
CROSS ROAD
GRASMERE GARDENS
LOCKET ROAD
PEEL ROAD
RADCLIFFE ROAD
RONART STREET
SANCROFT ROAD
STUART ROAD
TAGORE CLOSE
TALBOT ROAD
WARHAM ROAD

LONDON BOROUGH OF HARROW POLLING DISTRICT AND PLACES REVIEW 2024

Returning Officer's Comments

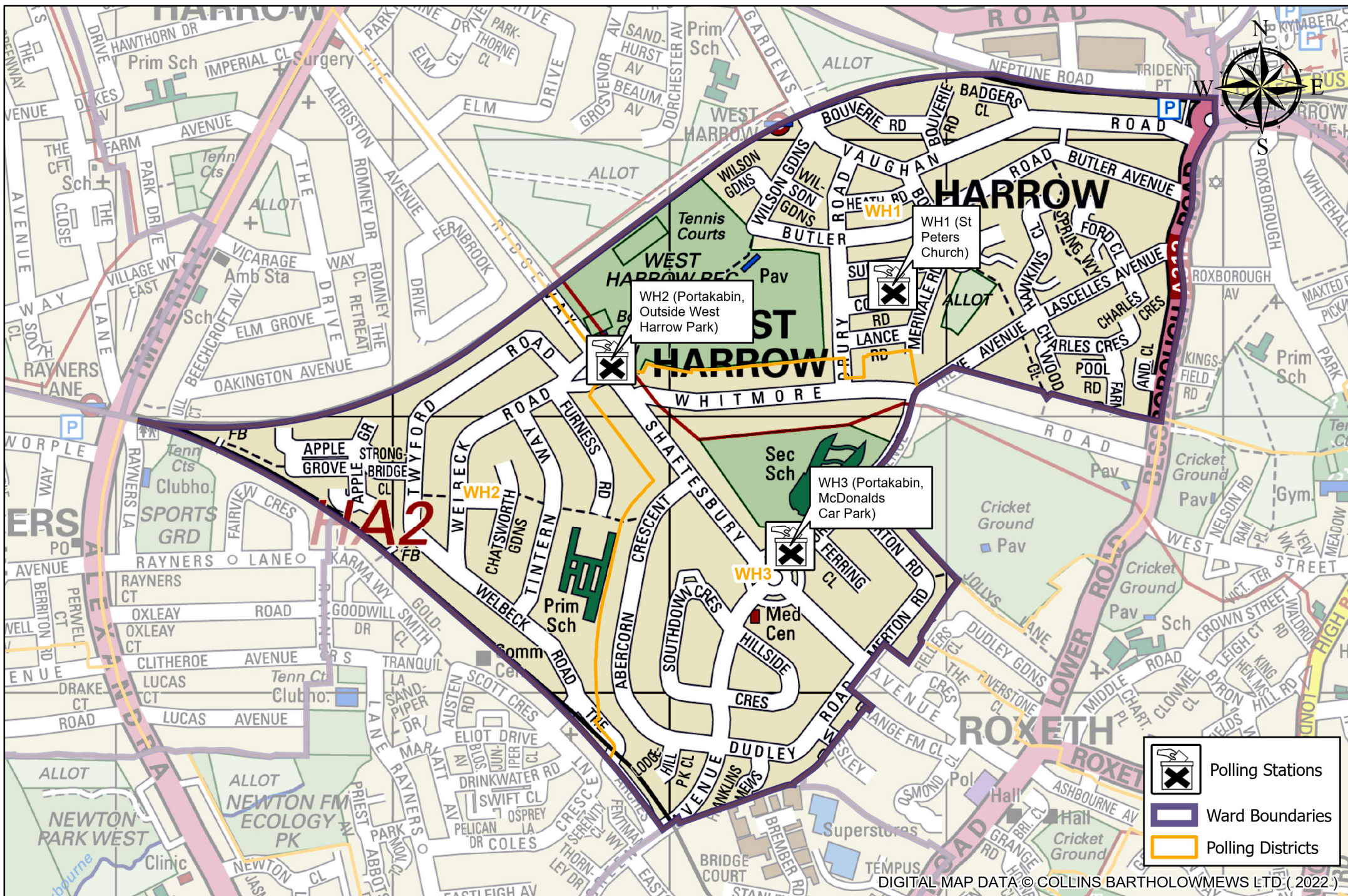
The Returning Officer has no further comments on the criteria used or recommendations reached by the Polling District Review Working Group. The venue has previously been used as a polling station.

Submission from interested parties

None

Officer Comments

Adopt proposed arrangements. Designate polling district as polling place.



LONDON BOROUGH OF HARROW POLLING DISTRICT AND PLACES REVIEW 2024

Parliamentary Constituency: HARROW WEST

Ward: WEST HARROW

Polling District: Polling District 1

Proposed Polling Station: St Peter’s Church, Sumner Road, Harrow

Postcode: HA1 4BX

Number of polling stations: 2

Projected Electorate Total for Polling District: 3229

<p>ELECTORS RESIDENT IN THE FOLLOWING STREETS VOTE HERE:</p> <p>ANDREWS CLOSE BADGERS CLOSE BESSBOROUGH ROAD BOUVERIE ROAD BOWEN ROAD BUTLER AVENUE BUTLER ROAD CHARLES CRESCENT COLBECK ROAD DRURY ROAD FARMBOROUGH CLOSE FORD CLOSE HAVERSTOCK CLOSE HAWKINS CLOSE HEATH ROAD LANCE ROAD LASCELLES AVENUE MARSHALL CLOSE MERIVALE ROAD POOL ROAD ROXBOROUGH AVENUE SHAFTESBURY AVENUE SPRING LAKE SPRINGWAY SUMNER ROAD THE GARDENS</p>	<p>THE RIDGEWAY TREVE AVENUE VAUGHAN ROAD VELLACOTT ROAD WELBECK ROAD WHITMORE ROAD WILSON GARDENS WOOD CLOSE</p>

LONDON BOROUGH OF HARROW POLLING DISTRICT AND PLACES REVIEW 2024

Returning Officer's Comments

The Returning Officer has no further comments on the criteria used or recommendations reached by the Polling District Review Working Group. The venue has previously been used as a polling station.

Submission from interested parties

None

Officer Comments

Adopt proposed arrangements. Designate polling district as polling place.

LONDON BOROUGH OF HARROW POLLING DISTRICT AND PLACES REVIEW 2024

Parliamentary Constituency: HARROW WEST

Ward: WEST HARROW

Polling District: Polling District 2

Proposed Polling Station: Portakabin, Outside West Harrow Park, (Junction of Shaftesbury Avenue & Welbeck Road)

Postcode: HA2 0AN

Number of polling stations: 1

Projected Electorate Total for Polling District: 1717

ELECTORS RESIDENT IN THE
FOLLOWING STREETS VOTE HERE:

APPLE GROVE
CHATSWORTH GARDENS
FURNESS ROAD
SHAFTESBURY AVENUE
THE ARCHES
THE RIDGEWAY
TINTERN WAY
TWYFORD ROAD
WELBECK ROAD

LONDON BOROUGH OF HARROW POLLING DISTRICT AND PLACES REVIEW 2024

Returning Officer's Comments

The Returning Officer has no further comments on the criteria used or recommendations reached by the Polling District Review Working Group. The venue has previously been used as a polling station.

Submission from interested parties

None

Officer Comments

Adopt proposed arrangements. Designate polling district as polling place.

LONDON BOROUGH OF HARROW POLLING DISTRICT AND PLACES REVIEW 2024

Parliamentary Constituency: HARROW WEST

Ward: WEST HARROW

Polling District: Polling District 3

Proposed Polling Station: Portakabin McDonald’s Car Park, Shaftesbury Circle, Porlock Avenue

Postcode: HA2 0AG

Number of polling stations: 2

Projected Electorate Total for Polling District: 2309

ELECTORS RESIDENT IN THE
FOLLOWING STREETS VOTE HERE:

ABERCORN CRESCENT
DRURY ROAD
DUDLEY ROAD
FERRING CLOSE
FRANKLINS MEWS
HILLSIDE CRESCENT
JOLLYS LANE
LODGEHILL PARK CLOSE
MERTON ROAD
PORLOCK AVENUE
ROXETH GREEN AVENUE
SHAFTESBURY AVENUE
SHAFTESBURY CIRCLE
SOUTHDOWN CRESCENT
THE ARCHES
TREVE AVENUE
WESLEY CLOSE
WHITMORE ROAD

LONDON BOROUGH OF HARROW POLLING DISTRICT AND PLACES REVIEW 2024

Returning Officer's Comments

The Returning Officer has no further comments on the criteria used or recommendations reached by the Polling District Review Working Group. The venue has previously been used as a polling station.

Submission from interested parties

None

Officer Comments

Adopt proposed arrangements. Designate polling district as polling place.