

**Council Moved from 22 July 2021**

**Thursday 30 September 2021**

**Confirmation of Cabinet and Committee Recommendations and relevant  
Originating Background Papers**

<b>Item on Summons</b>	<b>Cabinet / Committee Recommendation</b>	<b>Originating Report</b>
	Recommendation I:  Licensing and General Purposes Committee (2 September 2021)	
11.	Review of Polling Places and Polling Districts	Report of Director of Legal and Governance (Pages 3 - 258)

---

This page is intentionally left blank



# **Licensing and General Purposes Committee (Special) Agenda**

**Date:** Thursday 2 September 2021

**Time:** 5.30 pm

**Venue:** Virtual Meeting - Online

## **Membership (Quorum 4)**

---

**Chair:** Councillor Primesh Patel

**Labour Councillors:** Michael Borio  
Sarah Butterworth  
Pamela Fitzpatrick  
Dean Gilligan  
Maxine Henson  
Ajay Maru  
Angella Murphy-Strachan (VC)

**Conservative Councillors:** Richard Almond  
Ramji Chauhan  
Chetna Halai  
John Hinkley  
Amir Moshenson  
Kanti Rabadia  
Stephen Wright

**Labour Reserve Members:**

1. Dan Anderson
2. Niraj Dattani
3. James Lee
4. Kairul Kareema Marikar
5. Kiran Ramchandani
6. Sachin Shah
7. Sasi Suresh
8. Honey Jamie

**Conservative Reserve Members:**

1. Nitesh Hirani
2. Ameet Jogia
3. Marilyn Ashton
4. Susan Hall
5. Mina Parmar
6. Vina Mithani
7. Paul Osborn

**Contact:** Alison Atherton, Senior Professional - Democratic Services  
Tel: 07825 726493    E-mail: [alison.atherton@harrow.gov.uk](mailto:alison.atherton@harrow.gov.uk)

Scan this code for the electronic agenda:



## **Useful Information**

### **Meeting details**

This meeting is open to the press and public and can be viewed on [www.harrow.gov.uk/virtualmeeting](http://www.harrow.gov.uk/virtualmeeting)

### **Filming / recording of meetings**

Please note that proceedings at this meeting may be recorded or filmed. If you choose to attend, you will be deemed to have consented to being recorded and/or filmed.

The recording will be made available on the Council website following the meeting.

**Agenda publication date: Tuesday 24 August 2021**

## **. Agenda - Part I**

### **1. Attendance by Reserve Members**

To note the attendance at this meeting of any duly appointed Reserve Members.

Reserve Members may attend meetings:-

- (i) to take the place of an ordinary Member for whom they are a reserve;
- (ii) where the ordinary Member will be absent for the **whole** of the meeting; and
- (iii) the meeting notes at the start of the meeting at the item 'Reserves' that the Reserve Member is or will be attending as a reserve;
- (iv) if a Reserve Member whose intention to attend has been noted arrives after the commencement of the meeting, then that Reserve Member can only act as a Member from the start of the next item of business on the agenda after his/her arrival.

### **2. Declarations of Interest**

To receive declarations of disclosable pecuniary or non pecuniary interests, arising from business to be transacted at this meeting, from:

- (a) all Members of the Committee;
- (b) all other Members present.

### **3. Review of Polling Places and Polling Districts (Pages 5 - 256)**

Report of the Director of Legal and Governance Services.

## **Agenda - Part II - NIL**



**Report for:                      Licensing and General  
Purposes Committee**

---

<b>Date of Meeting:</b>	Thursday 2 September 2021
<b>Subject:</b>	Review of Polling Districts and Polling Places
<b>Responsible Officer:</b>	Hugh Peart – Director of Legal & Governance Services
<b>Exempt:</b>	No
<b>Wards affected:</b>	All
<b>Enclosures:</b>	<p>Appendix A – Map of Current Ward Arrangements</p> <p>Appendix B – Map of Future Ward Arrangements</p> <p>Appendix C – Number of Councillors to be elected per Ward</p> <p>Appendix D – Recommendations of the Polling District Review Working Group</p> <p>Appendix E – Specific Details of Proposals for Each Polling District</p> <p>Appendix F – Equality Impact Assessment (To Follow)</p>

## **Section 1 – Summary and Recommendations**

In accordance with the Electoral Registration and Administration Act 2013 the Council is required to undertake a review of its polling districts and polling places. A Working Group was established to undertake this review and the recommendations of the Working Group are attached at Appendix D.

### **Recommendations (To Full Council):**

- (a) To approve the recommendations of the Working Group in relation to the individual polling districts and polling places for all future elections with effect from May 2022 to May 2027; and
- (b) any further changes in venue within a polling district be agreed by the Returning Officer in consultation with ward members.

## **Section 2 – Report**

In accordance with the Electoral Registration and Administration Act (The Act), a Working Group and its terms of reference, and membership was established and agreed by this Committee on 6 February 2019 to initially review and confirm that the arrangements in place at the time were still suitable. These arrangements were subsequently agreed by this Committee on 16 January 2020. The current ward arrangements are attached as Appendix A to this report.

The Working Group comprised of Councillors Keith Ferry (Chair), Jeff Anderson, Jerry Miles, Christopher Baxter and Richard Almond. Mr David Ashton was a co-opted Member of the Working Group.

Whilst The Act requires the Council to undertake a review every 5 years, in 2018/19, the Local Government Boundary Commission for England (LGBCE) reviewed proposals for new ward arrangements in Harrow which included reviewing the number of wards, their boundaries and the number of councillors per ward. As a result of this review the number of Councillors to be elected at the Local Elections in May 2022 is reducing from 63 to 55. The number of wards is increasing from 21 to 22 with a mixture of two-member and three-member wards. This was reported to the Committee at its meeting on 6 February 2019. Appendices B and C provide a map of the new ward boundaries and the number of Councillors to be elected for each new ward.

As a result of this, a further review of the polling districts is required before the changes are implemented in time for the Local Elections to be held on Thursday 5 May 2022.

At its meeting on 16 January 2020, this Committee instructed the Working Group to undertake a full review of the polling districts and polling places in Harrow in light of the ward boundary changes implemented by the LGBCE.

The Working Group held a number of meetings throughout 2020 and 2021 to consider new polling district and polling place arrangements. In conducting its work, it established the following criteria in developing their proposals as follows:

- Where possible to use current polling districts as a major part of the new districts and / or natural boundaries;
- All Polling Stations should be accessible or adaptations made where necessary;
- Insofar as it is possible, the polling station should be situated in the polling district;
- Based on EC guidance to ideally have no more than 2,500 electors per polling station.

Proposals on new Polling Districts and Polling Places were developed by the Working Group working closely alongside Council officers. The Working Group identified a number of new potential venues as polling stations and officers were requested to obtain venues agreement to use as polling station. These new venues have subsequently agreed to being used as polling stations for future elections in Harrow. The results are summarised in Appendix D to this report and the number of polling stations in Harrow will increase from 120 to 130.

The proposals developed were subject to a public consultation which commenced on 14 June 2021 and ended on 23 July 2021. The notice of the review was published on the Council's website and sent to all Members of Council, Members of Parliament for Harrow East, Harrow West and Ruislip Northwood and Pinner Constituencies, the Member of the London Assembly for Brent and Harrow, current polling stations and the Electoral Registration Officer for Hillingdon (in relation to the current areas within Harrow forming part of the Ruislip, Northwood and Pinner Constituency).

Representations were received from 47 responders. The comments can be summarised as follows:

- 31 responses were received objecting to the use of Aylward Primary School as a polling station for Canons Polling District 2 with the majority proposing the use of William of York Roman Catholic Church Hall as an alternative venue;
- 9 responses agreeing with the proposals;
- 1 response asking for Priory Way and Manor Road to be removed from the list of streets for Headstone Polling District 1;
- 1 response querying the purpose of the review;
- 1 response asking for Learner Drive and Newton Close to be moved from Roxbourne Polling District 3 into Polling District 2, for ease of accessibility to the polling station;
- 1 response asking if a bigger room can be used within Whitmore High School as the polling station;

- 1 response asking if Blackwell Hall can be used as the polling station for the entire Harrow Weald Ward;
- 1 response asking that Wealdstone North Polling District 1 should include The Meadow Way, Church Lane and The Bye Way and that these electors should vote at the Sri Lankan Muslim Cultural Centre of Harrow and electors in Harrow Weald Polling District 4 should vote at the Whitefriars Children's Centre Delivery Site.

Officers have considered the comments received and responses are as follows:

- Due to the number of objections raised, it be agreed that the William of York Roman Catholic Church be used as a Polling Station for Canons Polling District 2 instead of Aylward Primary School;
- The removal of Priory Way and Manor Road from Headstone Polling District 1 be agreed as there are no residential properties that fall into this Polling District;
- The review is required as the Council need to revise its polling district and polling places arrangements as a result of the LGBCE review into Harrow's ward arrangements;
- The proposal to move Learner Driver and Newton Close into Roxbourne Polling District 2 be agreed;
- The Returning Officer will continue to liaise with Whitmore High School on securing a bigger room to use as a Polling Station;
- Harrow Weald Ward is sub-divided into Polling Districts. Blackwell Hall falls within one of these polling districts but other polling stations are also required for the others to ensure that polling stations are accessible to all electors.

The Working Group considered the representations made as part of the consultation and the Returning Officer's response to these. The Working Group's final recommendations are summarised in Appendix D for recommendation to Full Council for approval.

## **Legal Implications**

Under s.18C of the Representation of the People Act 1983, the Council has a legal duty to undertake a review of polling districts and places every five years. This requirement was introduced in accordance with the provisions Electoral Registration and Administration Act 2013, with the first review having taken place in November 2014. Each review must be completed within 16 months of 1 October every five years, starting with 1 October 2013.



## Financial Implications

No funding is available from Central Government to undertake the review. Therefore, all costs associated with the review and its implementation must be contained within the current Electoral Services budget.

## Risk Management Implications

Risks included on corporate or directorate risk register? **No**

Separate risk register in place? **No**

The relevant risks contained in the register are attached/summarised below.  
**n/a**

The following key risks should be taken into account when agreeing the recommendations in this report:

Risk Description	Mitigations	RAG Status
If appropriate polling districts have not been developed, this would result in:  (a) Failure to comply with statutory requirements;  (b) Preventing electors engaging in the electoral process.	<ul style="list-style-type: none"><li>▪ Polling Districts developed through a cross-party working group utilising local knowledge, knowledge of current arrangements with assistance from officers.</li><li>▪ Support from the Council's GIS team in mapping proposed polling districts.</li></ul>	Green
If appropriate polling stations have not been identified, this could prevent electors from engaging in the electoral process due to accessibility issues	<ul style="list-style-type: none"><li>▪ Polling Stations proposed through a cross-party working group utilising local knowledge, knowledge of current arrangements with assistance from officers.</li><li>▪ All existing polling stations contacted as part of review and confirmation received that they are happy to continue to be used for future elections in Harrow.</li></ul>	Green

Risk Description	Mitigations	RAG Status
	<ul style="list-style-type: none"> <li>▪ All new proposed polling stations contacted and visited by officers, with confirmation received that they are happy to be used for future elections in Harrow</li> </ul>	

## **Equalities implications / Public Sector Equality Duty**

An Equalities Impact Assessment (EqIA) has been completed and no potential disproportionate impact has been identified. This is Appendix F to this report.

## **Council Priorities**

The accessibility of polling stations enabling all eligible residents to engage in the democratic process contributes to the creating an inclusive and vibrant Harrow, a strong and resourceful community sector, able to come together to deal with local issues. This helps to achieve all of the Council's Corporate Priorities

## **Section 3 - Statutory Officer Clearance**

### **Statutory Officer: Sharon Daniels**

Signed on behalf of the Chief Financial Officer

**Date: 6 August 2021**

### **Statutory Officer: Chris Cuckney**

Signed on behalf of the Monitoring Officer

**Date: 9 August 2021**

### **Chief Officer: Charlie Stewart**

Signed by the Corporate Director

**Date: 10 August 2021**

## **Mandatory Checks**

NO, as it impacts on all Wards

## **Section 4 - Contact Details and Background Papers**

**Contact:** Elaine McEachron, Democratic, Electoral and Registration Services Manager

### **Background Papers:**

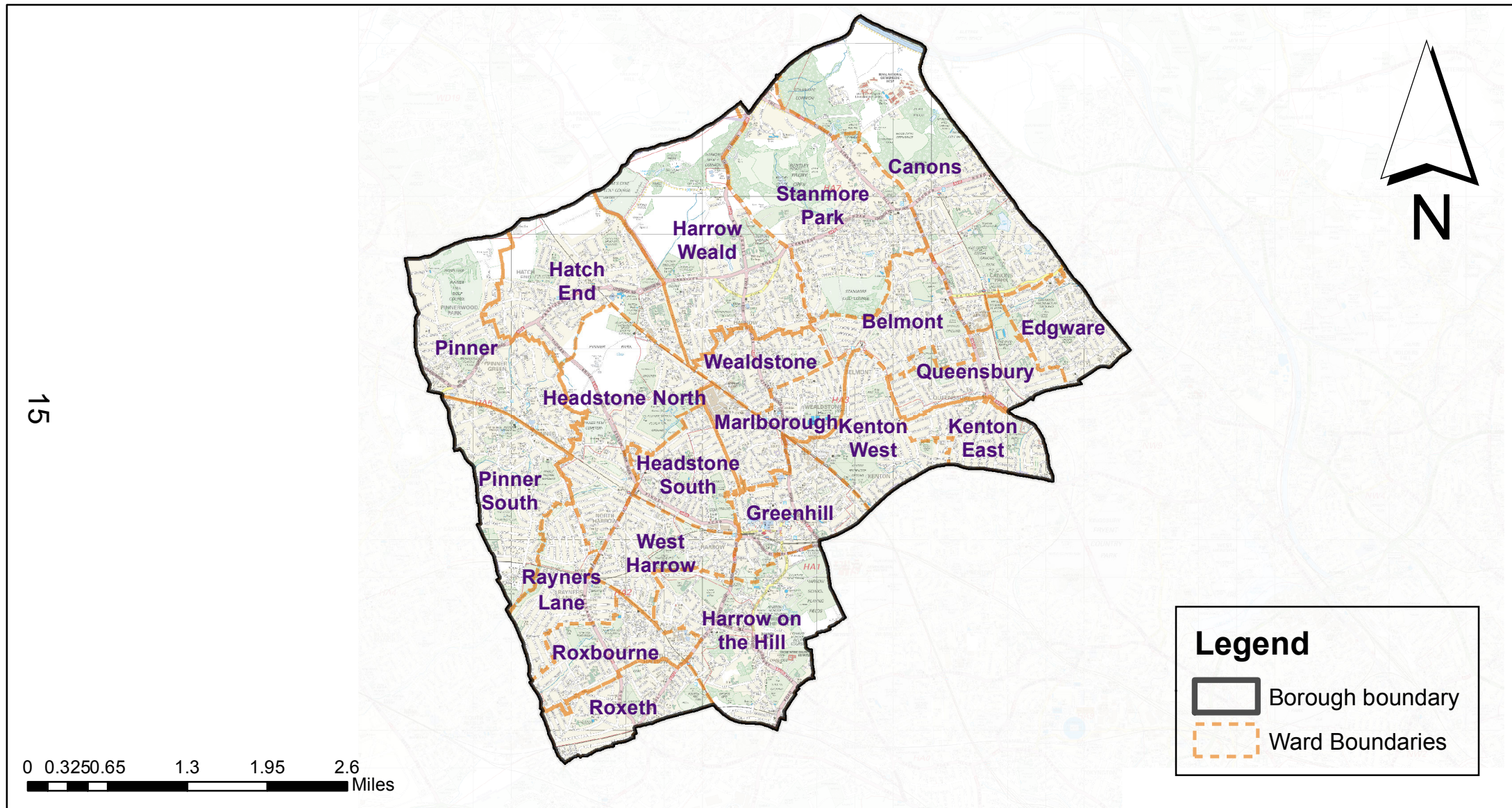
Notice of Review  
Polling District Review Ward Proposals

If appropriate, does the report include the following considerations?

- |                 |     |
|-----------------|-----|
| 1. Consultation | YES |
| 2. Priorities   | YES |

This page is intentionally left blank

# Harrow Wards Map 2019



This page is intentionally left blank

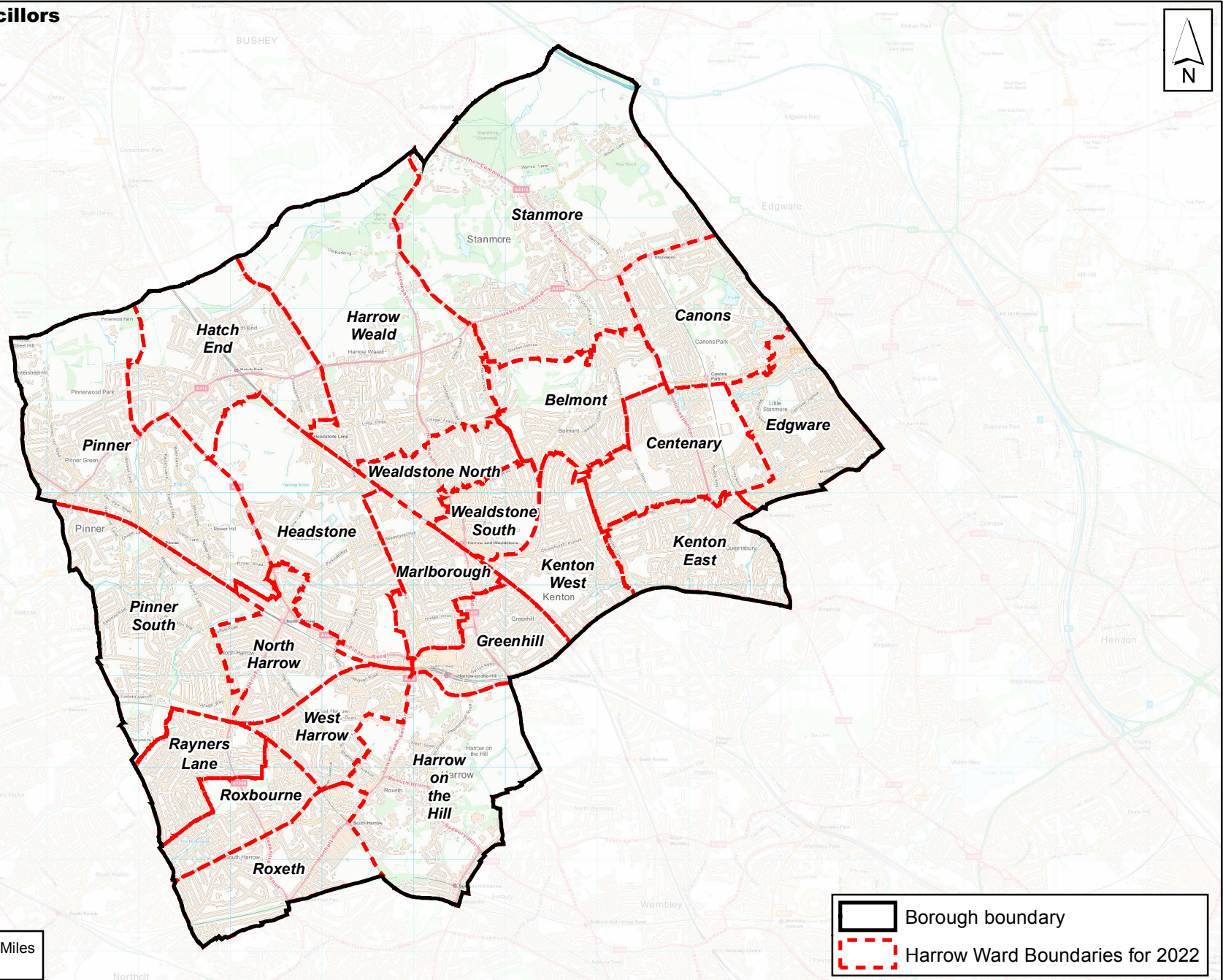


# A map to show the future ward boundaries (2022) for Harrow

## Ward Name:

## No. of Councillors

1. Belmont 2
2. Canons 2
3. Centenary 3
4. Edgware 3
5. Greenhill 3
6. Harrow on the Hill 2
7. Harrow Weald 3
8. Hatch End 2
9. Headstone 3
10. Kenton East 3
11. Kenton West 2
12. Marlborough 3
13. North Harrow 2
14. Pinner 3
15. Pinner South 3
16. Rayners Lane 2
17. Roxbourne 2
18. Roxeth 3
19. Stanmore 3
20. Wealdstone North 2
21. Wealdstone South 2
22. West Harrow 2



This page is intentionally left blank



**Number of Councillors to be Elected Per Ward – May 2022**

Ward	Number
Belmont	2
Canons	2
Centenary	3
Edgware	3
Greenhill	3
Harrow on the Hill	2
Harrow Weald	3
Hatch End	2
Headstone	3
Kenton East	3
Kenton West	2
Marlborough	3
North Harrow	2
Pinner	3
Pinner South	3
Rayners Lane	2
Roxbourne	2
Roxeth	3
Stanmore	3
Wealdstone North	2
Wealdstone South	2
West Harrow	2

This page is intentionally left blank

## London Borough of Harrow Polling District and Places Review 2021

### Summary of Recommendations from Review Working Group

The following are the recommended arrangements for each ward by polling district.

**Constituency:** HARROW EAST and HARROW WEST (Part)

**Ward:** BELMONT

PROPOSED POLLING DISTRICT	PROPOSED POLLING STATION
1	St Michael and All Angels Church, Bishop Ken Road, Harrow, HA3 7HP
2	Stanmore Baptist Church Hall, Abercorn Road, Stanmore, HA3 2PH
3	St Joseph's Catholic Primary School, Dobbin Close, HA3 7LP
4	Belmont Community Hall, Kenton Lane, Kenton, HA3 8RY

**Constituency:** HARROW EAST

**Ward:** CANONS

POLLING DISTRICT	PROPOSED POLLING STATION
1	William of York Roman Catholic Church, 1 Du Cros Drive, Stanmore, HA7 4TJ (NEW)
2	William of York Roman Catholic Church, 1 Du Cros Drive, Stanmore, HA7 4TJ (NEW)
3	Canons Hall, 1-17 Wemborough Road, Stanmore, HA7 2DU
4	St Lawrence Church Hall, St Lawrence Close, Edgware, HA8 6RB

**Constituency:** HARROW EAST

**Ward:** CENTENARY

<b>POLLING DISTRICT</b>	<b>PROPOSED POLLING STATION</b>
1	Canons Hall, 1-17 Wemborough Road, Stanmore, HA7 2DU
2	Canons Hall, 1-17 Wemborough Road, Stanmore, HA7 2DU
3	Culver Church, Culver Grove, Stanmore, HA7 2NP
4	Park High School, Thistlecroft Gardens, Stanmore, HA7 1PL (NEW)
5	Kenton Baptist Church Hall, Streatfield Road, Harrow, HA3 9BS
6	Canons High School, Shaldon Road, HA8 6AN
7	Portakabin, Queensbury Circle (Junction of Honeypot Lane and Taunton Way), Stanmore, HA7 1DX

**Constituency:** HARROW EAST

**Ward:** EDGWARE

<b>POLLING DISTRICT</b>	<b>PROPOSED POLLING STATION</b>
1	Flash Musicals Youth Theatre, Methuen Road, Edgware, HA8 6EZ
2	Camrose Primary with Nursery, St David's Drive, Edgware, HA8 6JH
3	Edgware & District Ex-Service Mens Club, Burnt Oak Broadway, Edgware, HA8 5BU
4	Stag Lane Nursery, Infant and Junior School, Collier Drive, Edgware, HA8 5BU
5	Canons High School, Shaldon Road, HA8 6AN

**Constituency:** HARROW WEST

**Ward:** GREENHILL

<b>PROPOSED POLLING DISTRICT</b>	<b>PROPOSED POLLING STATION</b>
1	TBC
2	Greenhill Library, Perceval Square, College Road, Harrow, HA1 2JG
3	Harrow High School, Gayton Road, HA1 1GX

**Constituency:** HARROW WEST

**Ward:** HARROW ON THE HILL

<b>PROPOSED POLLING DISTRICT</b>	<b>PROPOSED POLLING STATION</b>
1	Our Lady and St Thomas of Canterbury Catholic Church, 22 Roxborough Park, HA1 3BE
2	Roxeth Primary School, Roxeth Hill, Harrow, HA2 0JA
3	Communal Hall, (Adjoining Grange Court), Northolt Road, HA2 0NR
4	Portakabin, Rising Sun Hotel and Restaurant Car Park, South Vale, HA1 3PL

**Constituency:** HARROW EAST AND RUSLIP, NORTHWOOD AND PINNER (PART)

**Ward:** HARROW WEALD

<b>PROPOSED POLLING DISTRICT</b>	<b>PROPOSED POLLING STATION</b>
1	Blackwell Hall, (Near All Saints Church), Uxbridge Road, HA3 6DQ
2	Cedars Children Centre, Whittlesea Road, Entrance Opposite Chicheley Road, HA3 6LS
3	Julie Cook Community Centre, Augustine Road, Harrow, HA3 5NS
4	Whitefriars Children's Centre Delivery Site, Whitefriars Avenue, Harrow, HA3 5RQ
5	Weald Rise Primary School, Robin Hood Drive, HA3 7DH

**Constituency:** RUISLIP NORTHWOOD AND PINNER

**Ward:** HATCH END

<b>PROPOSED POLLING DISTRICT</b>	<b>PROPOSED POLLING STATION</b>
1	Guide Headquarters, Off Public Car Park, Grimsdyke Road, Hatch End, HA5 4PH
2	Hatch End Free Church (Baptist) Hall, Rowlands Avenue, Pinner, HA5 4DF
3	Harrow Arts Centre, 171 Uxbridge Road, Pinner, HA5 4EA (NEW)

**Constituency:** HARROW WEST

**Ward:** HEADSTONE

<b>PROPOSED POLLING DISTRICT</b>	<b>PROPOSED POLLING STATION</b>
1	Pinner Park Primary School, Melbourne Avenue, Harrow, HA5 5TJ
2	St. George's Church, Pinner View, Harrow, HA1 4RJ
3	North Harrow Community Library, 429-433 Pinner Road, North Harrow, HA1 4HN
4	Main Hall, The Lodge, 64 Pinner Road, HA1 4HZ

**Constituency:** HARROW EAST

**Ward:** KENTON EAST

<b>POLLING DISTRICT</b>	<b>POLLING STATION ACTION</b>
1	Kenton Baptist Church Hall, Streatfield Road, Harrow, HA3 9BS
2	Pavilion, Kenton Cricket and Lawn Tennis Club Ground, Kenton Park Road, Harrow, HA3 8UB
3	Kenmore Park Community Centre, Warneford Road, Harrow, HA3 9HZ
4	Kenton Evangelical Church, Pandora Court, 15 Charlton Road, Harrow, HA3 9HP
5	Glebe Primary School, Glebe Avenue, Harrow, HA3 9LF
6	Glebe Primary School, Glebe Avenue, Harrow, HA3 9LF
7	Greek Community Hall (Junction of St Paul's Avenue), Kenton Road, HA3 9QN

**Constituency:** HARROW EAST

**Ward:** KENTON WEST

<b>PROPOSED POLLING DISTRICT</b>	<b>PROPOSED POLLING STATION</b>
1	Priestmead Primary School, Hartford Avenue, Kenton, HA3 8SZ
2	Kenton Library (Junction Christchurch Avenue), Kenton Lane, HA3 8UJ
3	St Mary's Church (Junction St. Leonards Avenue), Kenton Road, HA3 8EJ

**Constituency:** HARROW WEST

**Ward:** MARLBOROUGH

<b>PROPOSED POLLING DISTRICT</b>	<b>PROPOSED POLLING STATION</b>
1	Marlborough Primary School, Marlborough Hill, Harrow, HA1 1UJ
2	Communal Room, 99 Churchill Place, Barons Mead, Off Marlborough Hill, Harrow, HA1 1YB
3	Wiseworks, 74A Marlborough Hill, Harrow, HA1 1TY
4	Shrinathdham National Haveli & Community Centre, 2a Rosslyn Crescent, Harrow, HA1 2SU
5	The Welldon Community Centre, Welldon Crescent, Harrow, HA1 1QR



**Constituency:** HARROW WEST

**Ward:** NORTH HARROW

<b>PROPOSED POLLING DISTRICT</b>	<b>PROPOSED POLLING STATION</b>
1	North Harrow Homeguard Club, Car Park Off Pinner Road, HA2 7TA
2	St Alban's Church Hall, Norwood Drive, North Harrow, HA2 7PF
3	Elmfield Church, 89 Imperial Drive, Harrow, HA2 7DX
4	Rayners Lane Baptist Church Hall, 139 Imperial Drive (Junction of Vicarage Way), HA2 7HW

**Constituency:** RUISLIP, NORTHWOOD AND PINNER AND HARROW WEST (PART)

**Ward:** PINNER

<b>PROPOSED POLLING DISTRICT</b>	<b>PROPOSED POLLING STATION</b>
1	Pinner Wood School, Latimer Gardens, Pinner, HA5 3RA
2	Pinner Methodist Church Hall, Pinner Methodist Church, Love Lane, HA5 3EE
3	Nower Hill High School, George V Avenue, Pinner, HA5 5RP

**Constituency:** RUISLIP, NORTHWOOD AND PINNER AND HARROW WEST (PART)

**Ward:** PINNER SOUTH

<b>PROPOSED POLLING DISTRICT</b>	<b>PROPOSED POLLING STATION</b>
1	Pinner Village Hall, Chapel Lane, Pinner, HA5 1AA
2	The Vagabonds Clubhouse, Holwell Place, Pinner, HA5 1DY
3	Cannon Lane Primary School, Cannonbury Avenue, HA5 1TS
4	Longfield Primary School, Dukes Avenue, North Harrow, HA2 7NZ
5	St Alban's Church Hall, Norwood Drive, North Harrow, HA2 7PF

**Constituency:** HARROW WEST

**Ward:** RAYNERS LANE

<b>PROPOSED POLLING DISTRICT</b>	<b>PROPOSED POLLING STATION</b>
1	Rayners Lane Scout Headquarters, High Worples, Harrow
2	Tithe Farm Social Club, 151 Rayners Lane, South Harrow, HA2 0XH
3	Roxbourne Primary School, Torbay Road, Harrow , HA2 9QF
4	Newton Farm Nursery, Infant and Junior School, Ravenswood Crescent, Harrow, HA2 9JU

**Constituency:** HARROW WEST

**Ward:** ROXBOURNE

<b>PROPOSED POLLING DISTRICT</b>	<b>PROPOSED POLLING STATION</b>
1	Brookside Close Social Centre, Brookside Close, Harrow, HA2 9AW
2	St Andrew's Church Hall, Malvern Avenue, Harrow, HA2 9ER
3	Beacon Centre, Malcolm Jeffrey Place, Scott Crescent, HA2 0TY

**Constituency:** HARROW WEST

**Ward:** ROXETH

<b>PROPOSED POLLING DISTRICT</b>	<b>PROPOSED POLLING STATION</b>
1	Earlsmead Primary School, Arundel Drive, Harrow, HA2 8PW
2	Portakabin, Junction of The Heights and Gaylor Road, Northolt, UB5 4BX
3	South Harrow Baptist Church Rooms, Northolt Road, South Harrow, HA2 8EB
4	Welldon Park Academy, Kingsley Road, Wyvenhoe Road, Harrow, HA2 8LT
5	Windsock Club, 28-30 Eastcote Avenue, South Harrow, HA2 8AL

**Constituency:** HARROW EAST

**Ward:** STANMORE

<b>PROPOSED POLLING DISTRICT</b>	<b>PROPOSED POLLING STATION</b>
1	Stanmore and Canons Park Synagogue, London Road, Stanmore, HA7 4NS
2	St John's Church of England School, Stanmore Hill, Stanmore, HA7 3FD
3	Bede Anandappa Centre, Binyon Crescent, Stanmore, HA7 3NE
4	Micklem Hall, The Church House, Old Church Lane, Stanmore, HA7 2QX
5	Small Hall, Stanmore Chapel, Nelson Road, Stanmore, HA7 4ET

**Constituency:** HARROW EAST

**Ward:** WEALDSTONE NORTH

<b>PROPOSED POLLING DISTRICT</b>	<b>PROPOSED POLLING STATION</b>
1	Sri Lankan Muslim Cultural Centre of Harrow, 2 Whitefriars Avenue, HA3 5RN
2	Small Hall, Wealdstone Methodist Church, Locket Road, Harrow, HA3 7ND
3	St Michael and All Angels Church, Bishop Ken Road, Harrow, HA3 7HP

**Constituency:** HARROW WEST and HARROW EAST (PART)

**Ward:** WEALDSTONE SOUTH

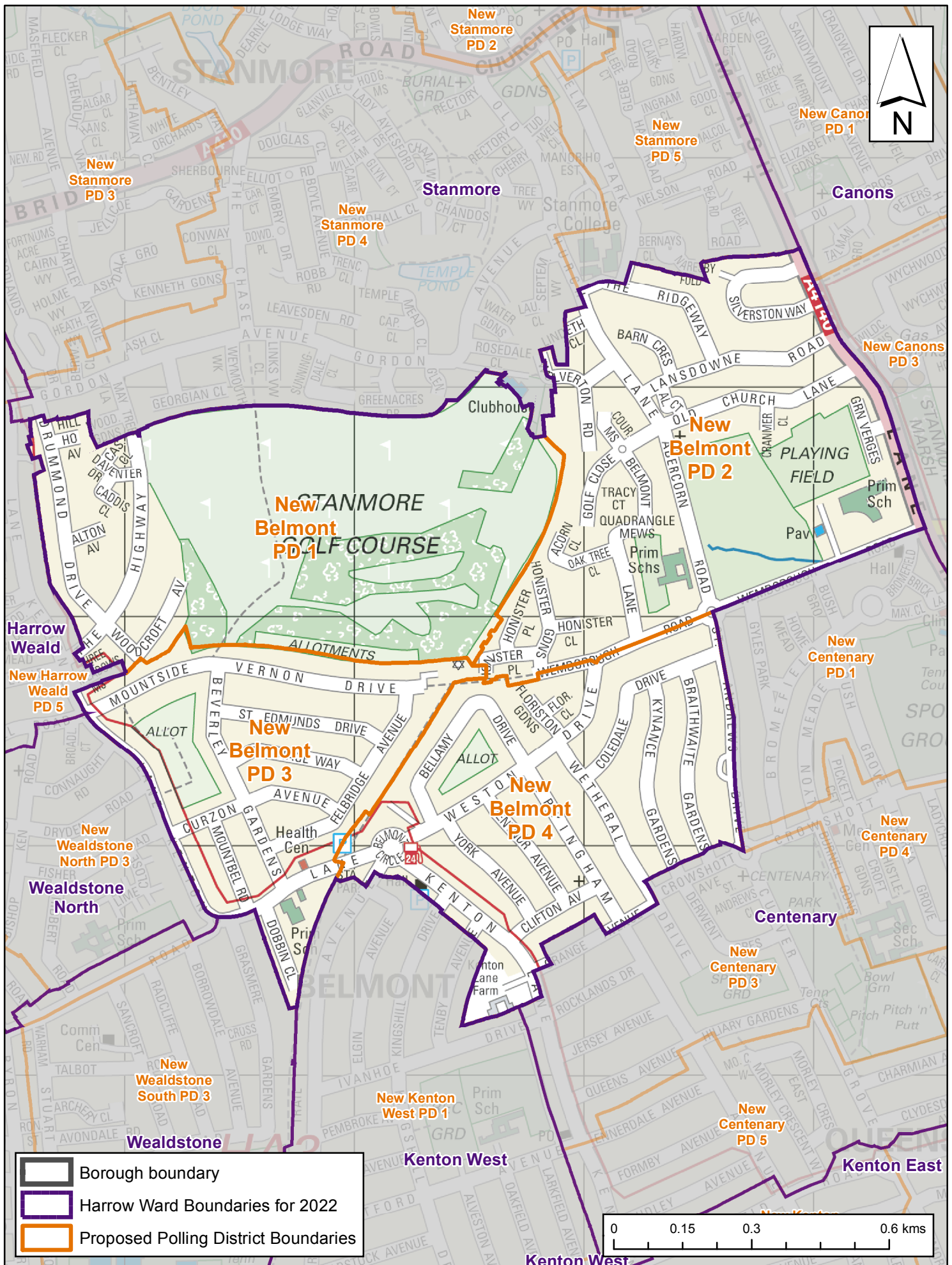
<b>PROPOSED POLLING DISTRICT</b>	<b>PROPOSED POLLING STATION</b>
1	Small Hall, Wealdstone Methodist Church, Locket Road, Harrow, HA3 7ND
2	The Wealdstone Centre, 38/40 High Street, HA3 7AE
3	Sangat Community Centre, 28A Sancroft Road, Harrow, HA3 7NS

**Constituency:** HARROW WEST

**Ward:** WEST HARROW

<b>PROPOSED POLLING DISTRICT</b>	<b>PROPOSED POLLING STATION</b>
1	St Peter's Church, Sumner Road, Harrow, HA1 4BX
2	Grange Primary School, Welbeck Road, Harrow, HA2 0RJ
3	Whitmore High School, Porlock Avenue, South Harrow, HA2 0AD

# A map to show the proposed polling districts inside Belmont ward for 2022



This page is intentionally left blank

# LONDON BOROUGH OF HARROW POLLING DISTRICT AND PLACES REVIEW 2021

## Parliamentary Constituency HARROW EAST

**Ward:** BELMONT

**Polling District:** New Polling District 1

**Proposed Polling Station:** St Michael and All Angels Church, Bishop Ken Road, Harrow

**Postcode:** HA3 7HP

**Number of polling stations:** 1

**Projected Electorate for Polling District:** 712

ELECTORS RESIDENT IN THE  
FOLLOWING STREETS VOTE HERE:

ALTON AVENUE  
CADDIS CLOSE  
CASTELLANE CLOSE  
DAVENTER DRIVE  
DRUMMON DRIVE  
HILL HOUSE AVENUE  
THE HIGHWAY  
VERNON DRIVE  
WOODCROFT AVENUE

**Returning Officer's Comments**

The Returning Officer has no further comments on the criteria used or recommendations reached by the Polling District Review Working Group. The venue has previously been used as a polling station.

**Submission from interested parties**

None

**Officer Comments**

Adopt proposed arrangements. Designate polling district as polling place.



# LONDON BOROUGH OF HARROW POLLING DISTRICT AND PLACES REVIEW 2021

## Parliamentary Constituency HARROW EAST

**Ward:** BELMONT

**Polling District:** New Polling District 2

**Proposed Polling Station:** Stanmore Baptist Church Hall, Abercorn Road, Stanmore

**Postcode:** HA3 2PH

**Number of polling stations:** 1

**Projected Electorate for Polling District:** 1656

ELECTORS RESIDENT IN THE  
FOLLOWING STREETS VOTE HERE:

ABERCORN ROAD  
ACORN CLOSE  
ALCUIN COURT  
BARN CLOSE  
BELMONT LANE  
BROMEFIELD  
BUSH GROVE  
COURTENS MEWS  
CRAMMER CLOSE  
ELM PARK  
GOLF CLOSE  
GREEN VERGES  
GYLES PARK  
HONEYPOT LANE  
HONISTER CLOSE  
HONISTER GARDENS  
HONISTER PLACE  
LANSDOWNE ROAD  
LINDETH CLOSE  
MARSH LANE  
OAK TREE CLOSE  
OLD CHURCH LANE  
SILVERSTON WAY  
THE RIDGEWAY  
WEMBOROUGH ROAD  
WOLVERTON ROAD

**Returning Officer's Comments**

The Returning Officer has no further comments on the criteria used or recommendations reached by the Polling District Review Working Group. The venue has previously been used as a polling station.

**Submission from interested parties**

None

**Officer Comments**

Adopt proposed arrangements. Designate polling district as polling place.

# LONDON BOROUGH OF HARROW POLLING DISTRICT AND PLACES REVIEW 2021

**Parliamentary Constituency** HARROW EAST and HARROW WEST (Part)

**Ward:** BELMONT

**Polling District:** New Polling District 3

**Proposed Polling Station:** St Joseph's Catholic Primary School, Dobbin Close

**Postcode:** HA3 7LP

**Number of polling stations:** 1

**Projected Electorate for Polling District:** 1804

ELECTORS RESIDENT IN THE  
FOLLOWING STREETS VOTE HERE:

BEVERLEY GARDENS  
COLLEGE HILL ROAD  
CONNAUGHT ROAD  
CURZON AVENUE  
DOBBIN CLOSE  
FELBRIDGE AVENUE  
GRASMERE GRARDENS  
HERMITAGE WAY  
KENTON LANE  
LOCKET ROAD  
MOUNTBEL ROAD  
MOUNTSIDE  
ST EDMUNDS DRIVE  
VERNON DRIVE

**Returning Officer's Comments**

The Returning Officer has no further comments on the criteria used or recommendations reached by the Polling District Review Working Group. The venue has previously been used as a polling station.

**Submission from interested parties**

None

**Officer Comments**

Adopt proposed arrangements. Designate polling district as polling place.

# LONDON BOROUGH OF HARROW POLLING DISTRICT AND PLACES REVIEW 2021

**Parliamentary Constituency** HARROW EAST

**Ward:** BELMONT

**Polling District:** New Polling District 4

**Proposed Polling Station:** Belmont Community Hall, Kenton Lane, Kenton

**Postcode:** HA3 8RY

**Number of polling stations:** 2

**Projected Electorate for Polling District:** 2749

ELECTORS RESIDENT IN THE  
FOLLOWING STREETS VOTE HERE:

BELLAMY DRIVE  
BELMONT CIRCLE  
BRAITHWAITE GARDENS  
CLIFTON AVENUE  
COLEDALE DRIVE  
CROWSHOTT AVENUE  
ELMORE CLOSE  
ELMORE DRIVE  
FLORISTON CLOSE  
FLORISTON GARDENS  
GRANGE AVENUE  
KENMORE AVENUE  
KENTON LANE  
KENTON LANE  
KINGSHILL DRIVE  
YORK AVENUE  
PARNELL WAY  
ST ANDREWS DRIVE  
TENBY AVENUE  
UPPINGHAM AVENUE  
VENTNOR AVENUE  
WEMBOROUGH ROAD  
WESTON DRIVE  
WETHERAL DRIVE  
YORK AVENUE

**Returning Officer's Comments**

The Returning Officer has no further comments on the criteria used or recommendations reached by the Polling District Review Working Group. The venue has previously been used as a polling station.

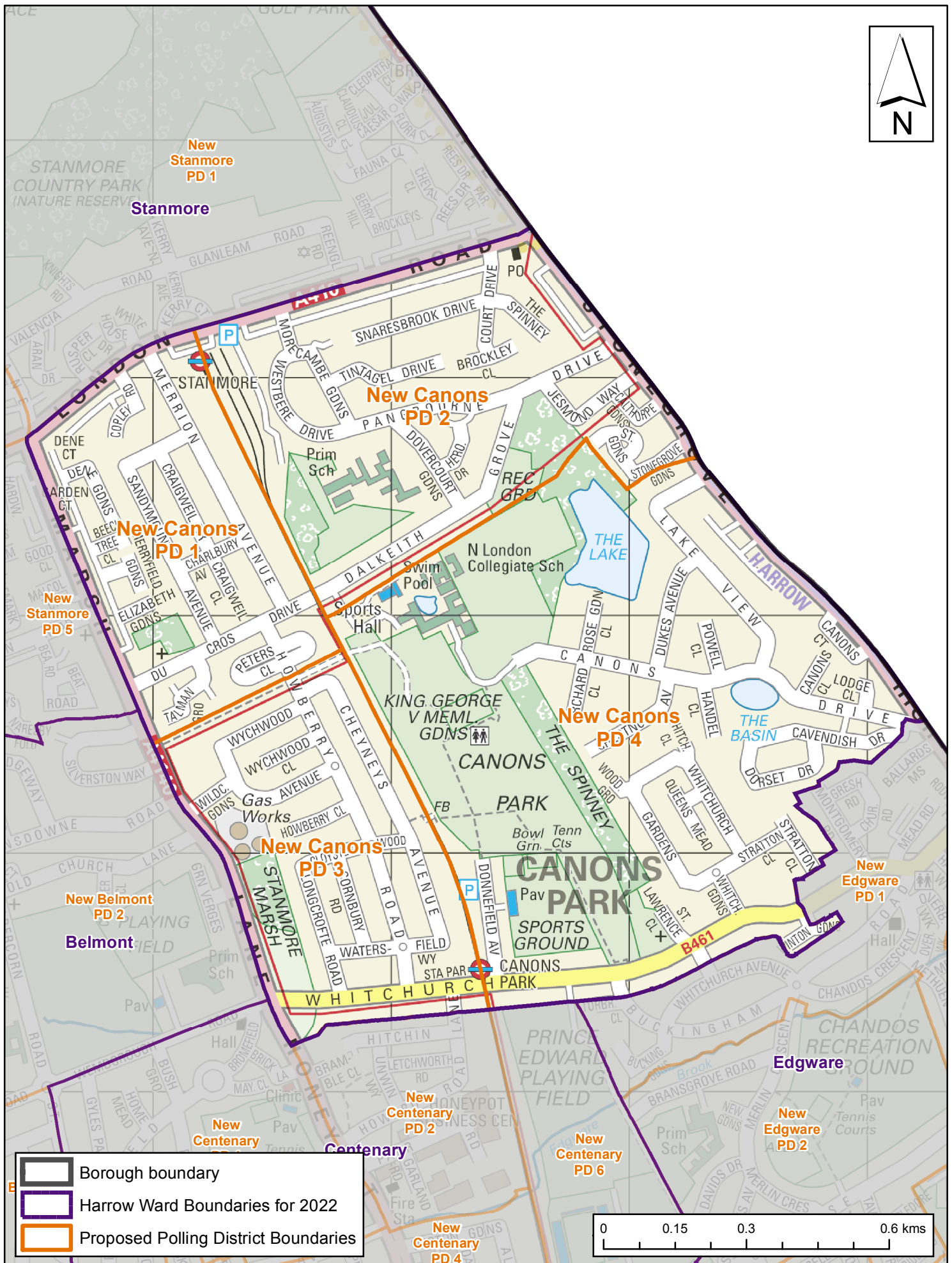
**Submission from interested parties**

None

**Officer Comments**

Adopt proposed arrangements. Designate polling district as polling place.

# A map to show the proposed polling districts inside Canons ward for 2022



This page is intentionally left blank



# LONDON BOROUGH OF HARROW POLLING DISTRICT AND PLACES REVIEW 2021

## Parliamentary Constituency HARROW EAST

**Ward:** CANONS

**Polling District:** New Polling District 1

**Proposed Polling Station:** William of York Roman Catholic Church, 1 Du Cros Drive, Stanmore

**Postcode:** HA7 4TJ

**Number of polling stations:** 1

**Projected Electorate for Polling District:** 1900

ELECTORS RESIDENT IN THE  
FOLLOWING STREETS VOTE HERE:

BEECH TREE CLOSE  
BELGRAVE GARDENS  
CHARLBURY AVENUE  
COPLEY ROAD  
CRAIGWEIL CLOSE  
CRAIGWEIL DRIVE  
DENE GARDENS  
DENNIS LANE  
DU CROS DRIVE  
ELIZABETH GARDENS  
HOWBERRY ROAD  
LONDON ROAD  
MARSH LANE  
MERRION AVENUE  
MERRYFIELD GARDENS  
NELSON ROAD  
PETERS CLOSE  
SANDYMOUNT AVENUE  
SILVERSTON WAY  
TALMAN GROVE  
THE BROADWAY  
WHITE HOUSE DRIVE

**Returning Officer's Comments**

The Returning Officer has no further comments on the criteria used or recommendations reached by the Polling District Review Working Group. These arrangements would involve the use of a new polling station.

**Submission from interested parties**

None

**Officer Comments**

Adopt proposed arrangements. Designate polling district as polling place.

# LONDON BOROUGH OF HARROW POLLING DISTRICT AND PLACES REVIEW 2021

## Parliamentary Constituency HARROW EAST

**Ward:** CANONS

**Polling District:** New Polling District 2

**Proposed Polling Station:** William of York Roman Catholic Church, 1 Du Cros Drive, Stanmore

**Postcode:** HA7 4TJ

**Number of polling stations:** 1

**Projected Electorate for Polling District:** 1627

ELECTORS RESIDENT IN THE  
FOLLOWING STREETS VOTE HERE:

BROCKLEY CLOSE  
CALTHORPE GARDENS  
CANONS CORNER  
COURT DRIVE  
DALKEITH GROVE  
DOVERCOURT GARDENS  
DU CROS DRIVE  
HERONSLEA DRIVE  
JESMOND WAY  
LONDON ROAD  
MORECAMBE GARDENS  
PANGBOURNE DRIVE  
SNARESBROOK DRIVE  
STONEGROVE  
STONEGROVE GARDENS  
THE SPINNEY  
TINTAGEL DRIVE  
WESTBERE DRIVE

### **Returning Officer's Comments**

The initial proposal reflected electors within this polling district, voting at Aylward Primary School. The Returning Officer has noted that following the response to the consultation the Working Group are now minded to use the William of York Roman Catholic Church as the Polling Station for this Polling District and has no further comments.

### **Submission from interested parties**

31 responses were received to the consultation objecting to using Aylward Primary School as a polling station on the grounds that it disrupts the school and education of the pupils, and to avoid the school having to close.

### **Officer Comments**

In light of the objections and number of objections raised and recommendation from the Polling District Review Working Group that the William of York Roman Catholic Church, be used as the polling station for this polling district, officers recommend to adopt revised proposed arrangements. Designate polling district as polling place.

# LONDON BOROUGH OF HARROW POLLING DISTRICT AND PLACES REVIEW 2021

**Parliamentary Constituency** HARROW EAST

**Ward:** CANONS

**Polling District:** New Polling District 3

**Proposed Polling Station:** Canons Hall, 1-17 Wemborough Road, Stanmore

**Postcode:** HA7 2DU

**Number of polling stations:** 1

**Projected Electorate for Polling District:** 1543

ELECTORS RESIDENT IN THE  
FOLLOWING STREETS VOTE HERE:

CHEYNEYS AVENUE  
CLOYSTER WOOD  
CORNBURN ROAD  
HITCHIN LANE  
HONEYPOT LANE  
HOWBERRY CLOSE  
HOWBERRY ROAD  
LANSDOWNE ROAD  
LONGCROFTE ROAD  
MARSH LANE  
OLD CHURCH LANE  
WATERSFIELD WAY  
WEMBOROUGH ROAD  
WHITCHURCH LANE  
WILDCROFT GARDENS  
WYCHWOOD AVENUE  
WYCHWOOD CLOSE

**Returning Officer's Comments**

The Returning Officer has no further comments on the criteria used or recommendations reached by the Polling District Review Working Group. The venue has previously been used as a polling station.

**Submission from interested parties**

None

**Officer Comments**

Adopt proposed arrangements. Designate polling district as polling place.

# LONDON BOROUGH OF HARROW POLLING DISTRICT AND PLACES REVIEW 2021

**Parliamentary Constituency** HARROW EAST

**Ward:** CANONS

**Polling District:** New Polling District 4

**Proposed Polling Station:** St Lawrence Church Hall, St Lawrence Close, Edgware

**Postcode:** HA8 6RB

**Number of polling stations:** 2

**Projected Electorate for Polling District:** 2256

ELECTORS RESIDENT IN THE  
FOLLOWING STREETS VOTE HERE:

BUCKINGHAM ROAD  
CANONS CLOSE  
CANONS DRIVE  
CAVENDISH DRIVE  
CHESTNUT AVENUE  
DONNEFIELD AVENUE  
DORSET DRIVE  
DUKES AVENUE  
HANDEL CLOSE  
HIGH STREET  
LAKE VIEW  
LODGE CLOSE  
ORCHARD CLOSE  
PATHFIELD CLOSE  
POWELL CLOSE  
QUEENS MEAD  
ROSE GARDEN CLOSE  
RYE WAY  
ST LAWRENCE CLOSE  
STONEGROVE  
STRATTON CLOSE  
WHITCHURCH AVENUE  
WHITCHURCH CLOSE  
WHITCHURCH GARDENS

WHITCHURCH LANE  
WINTON GARDENS  
WOODSTEAD GROVE

**Returning Officer's Comments**

The Returning Officer has no further comments on the criteria used or recommendations reached by the Polling District Review Working Group. The venue has previously been used as a polling station.

**Submission from interested parties**

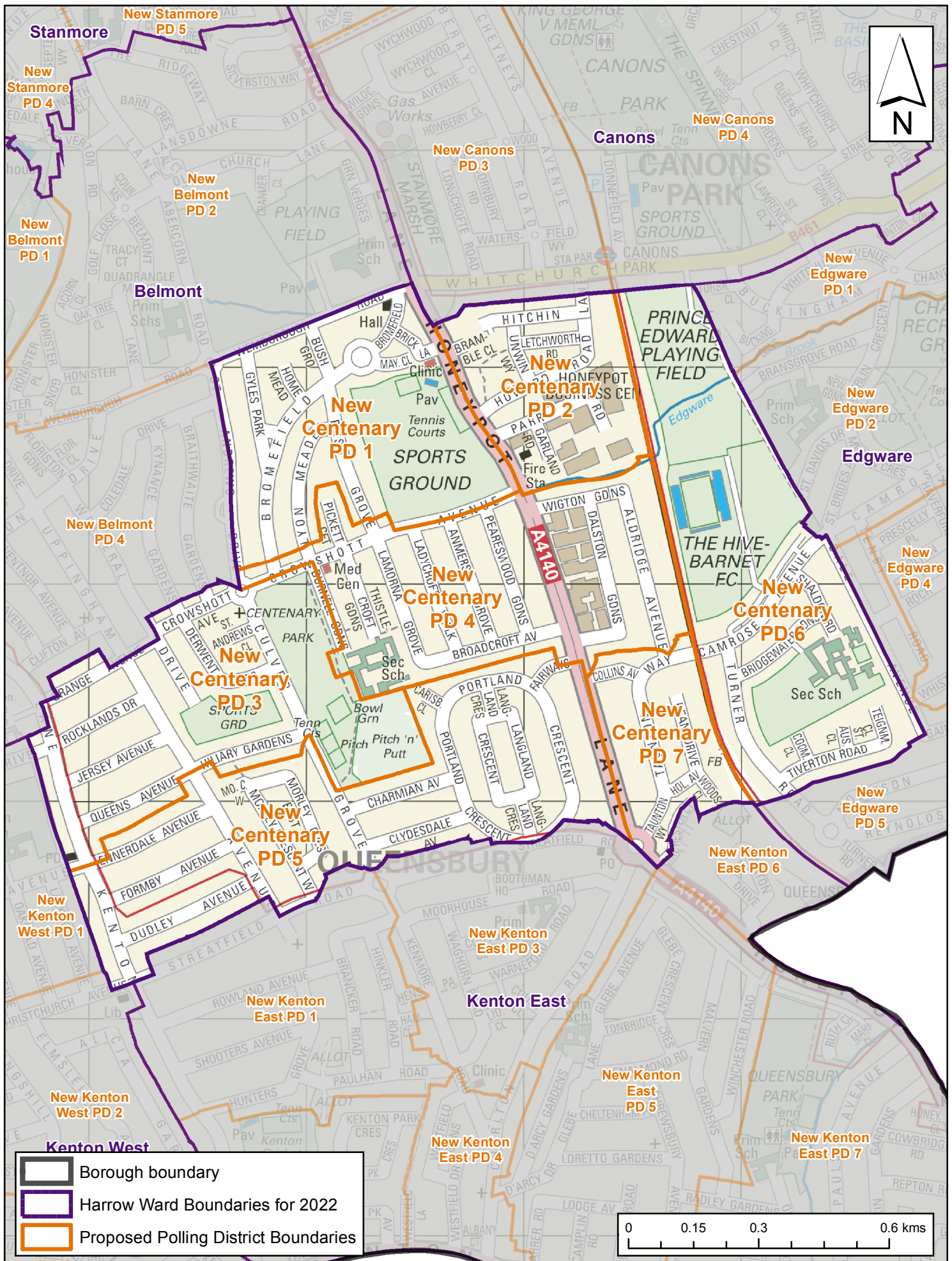
None

**Officer Comments**

Adopt proposed arrangements. Designate polling district as polling place.



# A map to show the proposed polling districts inside Centenary ward for 2022



This page is intentionally left blank

# LONDON BOROUGH OF HARROW POLLING DISTRICT AND PLACES REVIEW 2021

**Parliamentary Constituency:** HARROW EAST

**Ward:** CENTENARY

**Polling District:** New Polling District 1

**Proposed Polling Station:** Canons Hall, 1-17 Wemborough Road, Stanmore

**Postcode:** HA7 2DU

**Number of polling stations:** 1

**Projected Electorate for Polling District:** 1090

ELECTORS RESIDENT IN THE  
FOLLOWING STREETS VOTE HERE:

ANMERSH GROVE  
BRICK LANE  
BROMFIELD  
BUSH GROVE  
COLEDALE DRIVE  
CROWSHOTT AVENUE  
GYLES PARK  
HOME MEAD  
HONEYPOT LANE  
LADYCROFT WALK  
LYON MEAD  
MAYCHURCH CLOSE  
PEARESWOOD GARDENS  
ST ANDREWS DRIVE  
WEMBOROUGH ROAD

**Returning Officer's Comments**

The Returning Officer has no further comments on the criteria used or recommendations reached by the Polling District Review Working Group. The venue has previously been used as a polling station.

**Submission from interested parties**

None

**Officer Comments**

Adopt proposed arrangements. Designate polling district as polling place.

# LONDON BOROUGH OF HARROW POLLING DISTRICT AND PLACES REVIEW 2021

**Parliamentary Constituency:** HARROW EAST

**Ward:** CENTENARY

**Polling District:** New Polling District 2

**Proposed Polling Station:** Canons Hall, 1-17 Wemborough Road, Stanmore

**Postcode:** HA7 2DU

**Number of polling stations:** 1

**Projected Electorate for Polling District:** 1130

ELECTORS RESIDENT IN THE  
FOLLOWING STREETS VOTE HERE:

BRAMBLE CLOSE  
GARLAND ROAD  
HONEYPOT LANE  
PARR ROAD  
HOWARD ROAD  
UNWIN WAY  
LETCHWORTH ROAD  
HITCHIN LANE

**Returning Officer's Comments**

The Returning Officer has no further comments on the criteria used or recommendations reached by the Polling District Review Working Group. The venue has previously been used as a polling station.

**Submission from interested parties**

None

**Officer Comments**

Adopt proposed arrangements. Designate polling district as polling place.

# LONDON BOROUGH OF HARROW POLLING DISTRICT AND PLACES REVIEW 2021

**Parliamentary Constituency:** HARROW EAST

**Ward:** CENTENARY

**Polling District:** New Polling District 3

**Proposed Polling Station:** Culver Church, Culver Grove, Stanmore

**Postcode:** HA7 2NP

**Number of polling stations:** 1

**Projected Electorate for Polling District:** 1405

ELECTORS RESIDENT IN THE  
FOLLOWING STREETS VOTE HERE:

BRAITHWAITE GARDENS  
BROMEFIELD  
BURNELL GARDENS  
CROWSHOTT AVENUE  
CULVER GROVE  
DERWENT CRESCENT  
ENNERDALE AVENUE  
GRANGE AVENUE  
HARTFORD AVENUE  
HILIARY GARDENS  
IVANHOE DRIVE  
JERSEY AVENUE  
KENTON LANE  
KYNANCE GARDENS  
LYON MEADE  
QUEENS AVENUE  
ROCKLANDS DRIVE  
ST ANDREWS CLOSE  
UPPINGHAM AVENUE  
WETHERAL DRIVE

**Returning Officer's Comments**

The Returning Officer has no further comments on the criteria used or recommendations reached by the Polling District Review Working Group. The venue has previously been used as a polling station.

**Submission from interested parties**

None

**Officer Comments**

Adopt proposed arrangements. Designate polling district as polling place.



# LONDON BOROUGH OF HARROW POLLING DISTRICT AND PLACES REVIEW 2021

**Parliamentary Constituency:** HARROW EAST

**Ward:** CENTENARY

**Polling District:** New Polling District 4

**Proposed Polling Station:** Park High School, Thistlecroft Gardens, Stanmore, Middlesex

**Postcode:** HA7 1PL

**Number of polling stations:** 1

**Projected Electorate for Polling District:** 1853

ELECTORS RESIDENT IN THE  
FOLLOWING STREETS VOTE HERE:

ALDRIDGE AVENUE  
ANMERSH GROVE  
BROADCROFT AVENUE  
BROMEFIELD  
BURNELL GARDENS  
BUSH GROVE  
CROWSHOTT AENUE  
DALSTON GARDENS  
FAIRWAYS  
HONEYPOT LANE  
LADYCROFT WALK  
LAMORNA GROVE  
LYON MEADE  
PEARESWOOD GARDENS  
PICKETT CROFT  
ST ANDREWS DRIVE  
WIGTON GARDENS

**Returning Officer's Comments**

The Returning Officer has no further comments on the criteria used or recommendations reached by the Polling District Review Working Group. These arrangements would involve the use of a new polling station.

**Submission from interested parties**

None

**Officer Comments**

Adopt proposed arrangements. Designate polling district as polling place.

# LONDON BOROUGH OF HARROW POLLING DISTRICT AND PLACES REVIEW 2021

**Parliamentary Constituency:** HARROW EAST

**Ward:** CENTENARY

**Polling District:** New Polling District 5

**Proposed Polling Station:** Kenton Baptist Church Hall, Streatfield Road, Harrow

**Postcode:** HA3 9BS

**Number of polling stations:** 2

**Projected Electorate for Polling District:** 2966

ELECTORS RESIDENT IN THE  
FOLLOWING STREETS VOTE HERE:

CARISBROOKE CLOSE  
CHARMIAN AVENUE  
CHRISTCHURCH AVENUE  
CLYDESDALE AVENUE  
CULVER GROVE  
DUDLEY AVENUE  
ENNERDALE AVENUE  
FAIRWAYS  
FORMBY AVENUE  
HILIARY GARDENS  
HONEYPOT LANE  
KENTON LANE  
LANGLAND CRESCENT  
MORLEY CRESCENT EAST  
MORLEY CRESCENT WEST  
PORTLAND CRESCENT  
STREATFIELD ROAD  
UPPINGHAM AVENUE

**Returning Officer's Comments**

The Returning Officer has no further comments on the criteria used or recommendations reached by the Polling District Review Working Group. The venue has previously been used as a polling station.

**Submission from interested parties**

None

**Officer Comments**

Adopt proposed arrangements. Designate polling district as polling place.

# LONDON BOROUGH OF HARROW POLLING DISTRICT AND PLACES REVIEW 2021

**Parliamentary Constituency:** HARROW EAST

**Ward:** CENTENARY

**Polling District:** New Polling District 6

**Proposed Polling Station:** Canons High School, Shaldon Road

**Postcode:** HA8 6AN

**Number of polling stations:** 1

**Projected Electorate Total for Polling District:** 1132

ELECTORS RESIDENT IN THE  
FOLLOWING STREETS VOTE HERE:

BRIDGEWATER GARDENS  
CAMROSE AVENUE  
COOMBE CLOSE  
DALE AVENUE  
SHALDON ROAD  
ST AUSTELL CLOSE  
TEIGNMOUTH CLOSE  
TIVERTON ROAD  
TURNER ROAD

**Returning Officer's Comments**

The Returning Officer has no further comments on the criteria used or recommendations reached by the Polling District Review Working Group. The venue has previously been used as a polling station.

**Submission from interested parties**

None

**Officer Comments**

Adopt proposed arrangements. Designate polling district as polling place.

# LONDON BOROUGH OF HARROW POLLING DISTRICT AND PLACES REVIEW 2021

**Parliamentary Constituency:** HARROW EAST

**Ward:** CENTENARY

**Polling District:** New Polling District 7

**Proposed Polling Station:** Portakabin, Queensbury Circle (Junction of Honeypot Lane and Taunton Way), Stanmore

**Postcode:** HA7 1DX

**Number of polling stations:** 1

**Projected Electorate Total for Polling District:** 740

ELECTORS RESIDENT IN THE  
FOLLOWING STREETS VOTE HERE:

ALDRIDGE AVENUE  
CAMROSE AVENUE  
COLLINS AVENUE  
DEAN DRIVE  
HOLLY AVENUE  
HONEYPOT LANE  
TAUNTON WAY  
WOODSTOCK CLOSE

### **Returning Officer's Comments**

The Returning Officer always seeks to secure permanent locations to use as Polling Stations. However, in this Polling District there is no alternative other than to use a Portakabin. The venue has previously been used as a polling station.

### **Submission from interested parties**

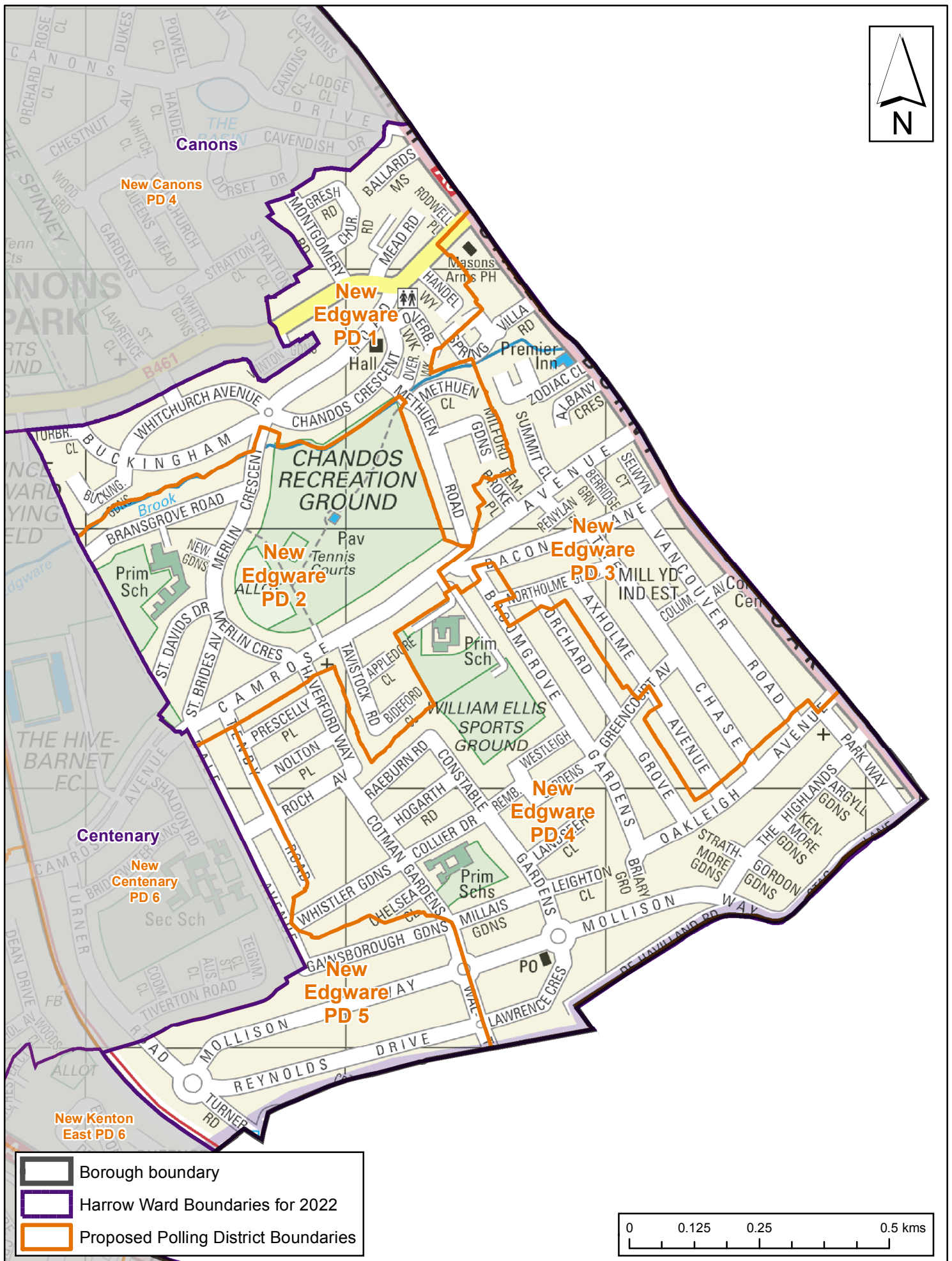
None

### **Officer Comments**

Adopt proposed arrangements. Designate polling district as polling place.



# A map to show the proposed polling districts inside Edgware ward for 2022



This page is intentionally left blank

# LONDON BOROUGH OF HARROW POLLING DISTRICT AND PLACES REVIEW 2021

**Parliamentary Constituency:** HARROW EAST

**Ward:** EDGWARE

**Polling District:** New Polling District 1

**Proposed Polling Station:** Flash Musicals Youth Theatre, Methuen Road, Edgware

**Postcode:** HA8 6EZ

**Number of polling stations:** 1

**Projected Electorate Total for Polling District:** 2109

ELECTORS RESIDENT IN THE  
FOLLOWING STREETS VOTE HERE:

BALLARDS MEWS  
BUCKINGHAM GARDENS  
BUCKINGHAM ROAD  
CAVENDISH DRIVE  
CHANDOS CRESCENT  
CHURCHILL ROAD  
GRESHAM ROAD  
HANDEL WAY  
HIGH STREET  
MEAD ROAD  
MERLIN CRESCENT  
METHUEN CLOSE  
METHUEN ROAD  
MILFORD GARDENS  
MONTGOMERY ROAD  
OVERBROOK WALK  
PATHFIELD CLOSE  
RODWELL PLACE  
TORBRIDGE CLOSE  
WHITCHURCH AVENUE  
WHITCHURCH LANE

**Returning Officer's Comments**

The Returning Officer has no further comments on the criteria used or recommendations reached by the Polling District Review Working Group. The venue has previously been used as a polling station.

**Submission from interested parties**

None

**Officer Comments**

Adopt proposed arrangements. Designate polling district as polling place.

# LONDON BOROUGH OF HARROW POLLING DISTRICT AND PLACES REVIEW 2021

**Parliamentary Constituency:** HARROW EAST

**Ward:** EDGWARE

**Polling District:** New Polling District 2

**Proposed Polling Station:** Camrose Primary with Nursery, St David's Drive, Edgware

**Postcode:** HA8 6JH

**Number of polling stations:** 1

**Projected Electorate Total for Polling District:** 1252

ELECTORS RESIDENT IN THE  
FOLLOWING STREETS VOTE HERE:

APPLEDORE CLOSE  
BACON LANE  
BIDEFORD CLOSE  
BRANSGROVE ROAD  
CAMROSE AVENUE  
HAVERFORD WAY  
MERLIN CRESCENT  
METHUEN ROAD  
NEWGALE GARDENS  
ST BRIDE'S AVENUE  
ST DAVID'S DRIVE  
TAVISTOCK ROAD  
TENBY ROAD

**Returning Officer's Comments**

The Returning Officer has no further comments on the criteria used or recommendations reached by the Polling District Review Working Group. The venue has previously been used as a polling station.

**Submission from interested parties**

One response from an elector in this Polling District asking for Camrose Primary with Nursery to remain as their polling station.

**Officer Comments**

Adopt proposed arrangements. Designate polling district as polling place.

# LONDON BOROUGH OF HARROW POLLING DISTRICT AND PLACES REVIEW 2021

**Parliamentary Constituency:** HARROW EAST

**Ward:** EDGWARE

**Polling District:** New Polling District 3

**Proposed Polling Station:** Edgware & District Ex-Service Mens Club, Burnt Oak Broadway, Edgware

**Postcode:** HA8 5BU

**Number of polling stations:** 1

**Projected Electorate Total for Polling District:** 2610

ELECTORS RESIDENT IN THE  
FOLLOWING STREETS VOTE HERE:

ALBANY CRESCENT  
AXHOLME AVENUE  
BACON LANE  
BERRIDGE GREEN  
BROOMGROVE GARDENS  
BURNT OAK BROADWAY  
CAMROSE AVENUE  
COLUMBIA AVENUE  
GREENCOURT AVENUE  
HIGH STREET  
METHUEN ROAD  
NORTHOLME GARDENS  
ORCHARD GROVE  
PARK WAY  
PEMBROKE PLACE  
PENYLAN PLACE  
RODWELL PLACE  
SELWYN COURT  
SPRING VILLA ROAD  
SUMMIT CLOSE  
THE CHASE  
VANCOUVER ROAD  
WHITCHURCH LANE  
ZODIAC CLOSE

**Returning Officer's Comments**

The Returning Officer has no further comments on the criteria used or recommendations reached by the Polling District Review Working Group. The venue has previously been used as a polling station.

**Submission from interested parties**

None

**Officer Comments**

Adopt proposed arrangements. Designate polling district as polling place.



# LONDON BOROUGH OF HARROW POLLING DISTRICT AND PLACES REVIEW 2021

**Parliamentary Constituency :** HARROW EAST

**Ward:** EDGWARE

**Polling District:** New Polling District 4

**Proposed Polling Station:** Stag Lane Nursery, Infant and Junior School, Collier Drive, Edgware

**Postcode:** HA8 5BU

**Number of polling stations:** 2

**Projected Electorate Total for**

**Polling District:** 4000

ELECTORS RESIDENT IN THE  
FOLLOWING STREETS VOTE HERE:

ARGYLL GARDENS  
AXHOLME AVENUE  
BRIARY GROVE  
BROOMGROVE GARDENS  
BURNT OAK BROADWAY  
CHELSEA CLOSE  
COLLIER DRIVE  
CONSTABLE GARDENS  
COTMAN GARDENS  
DE HAVILLAND ROAD  
GAINSBOROUGH GARDENS  
GORDON GARDENS  
GREENCOURT AVENUE  
HAVERFORD WAY  
HOGARTH ROAD  
KENMORE GARDENS  
LANDSEER CLOSE  
LAWRENCE CRESCENT  
LEIGHTON CLOSE  
MILLAIS GARDENS

MOLLISON WAY  
NOLTON PLACE  
NORTHOLME GARDENS  
OAKLEIGH AVENUE  
ORCHARD GROVE  
PARK WAY  
PRESCULLY PLACE  
RAEBURN ROAD  
REMBRANDT ROAD  
REYNOLDS DRIVE  
ROCH AVENUE  
STAG LANE  
STRATHMORE GARDENS  
TENBY ROAD  
THE CHASE  
THE HIGHLANDS  
VANCOUVER ROAD  
WALTHAM DRIVE  
WESTLEIGH GARDENS  
WHISTLER GARDENS

**Returning Officer's Comments**

The Returning Officer has no further comments on the criteria used or recommendations reached by the Polling District Review Working Group. The venue has previously been used as a polling station.

**Submission from interested parties**

None

**Officer Comments**

Adopt proposed arrangements. Designate polling district as polling place.

# LONDON BOROUGH OF HARROW POLLING DISTRICT AND PLACES REVIEW 2021

**Parliamentary Constituency:** HARROW EAST

**Ward:** EDGWARE

**Polling District:** New Polling District 5

**Proposed Polling Station:** Canons High School, Shaldon Road

**Postcode:** HA8 6AN

**Number of polling stations:** 1

**Projected Electorate Total for Polling District:** 1458

ELECTORS RESIDENT IN THE  
FOLLOWING STREETS VOTE HERE:

COTMAN GARDENS  
DALE AVENUE  
GAINSBOROUGH GARDENS  
MOLLISON WAY  
REYNOLDS DRIVE  
ROCH AVENUE  
TENBY ROAD  
TURNER ROAD  
WALTHAM DRIVE  
WHISTLER GARDENS

**Returning Officer's Comments**

The Returning Officer has no further comments on the criteria used or recommendations reached by the Polling District Review Working Group. The venue has previously been used as a polling station.

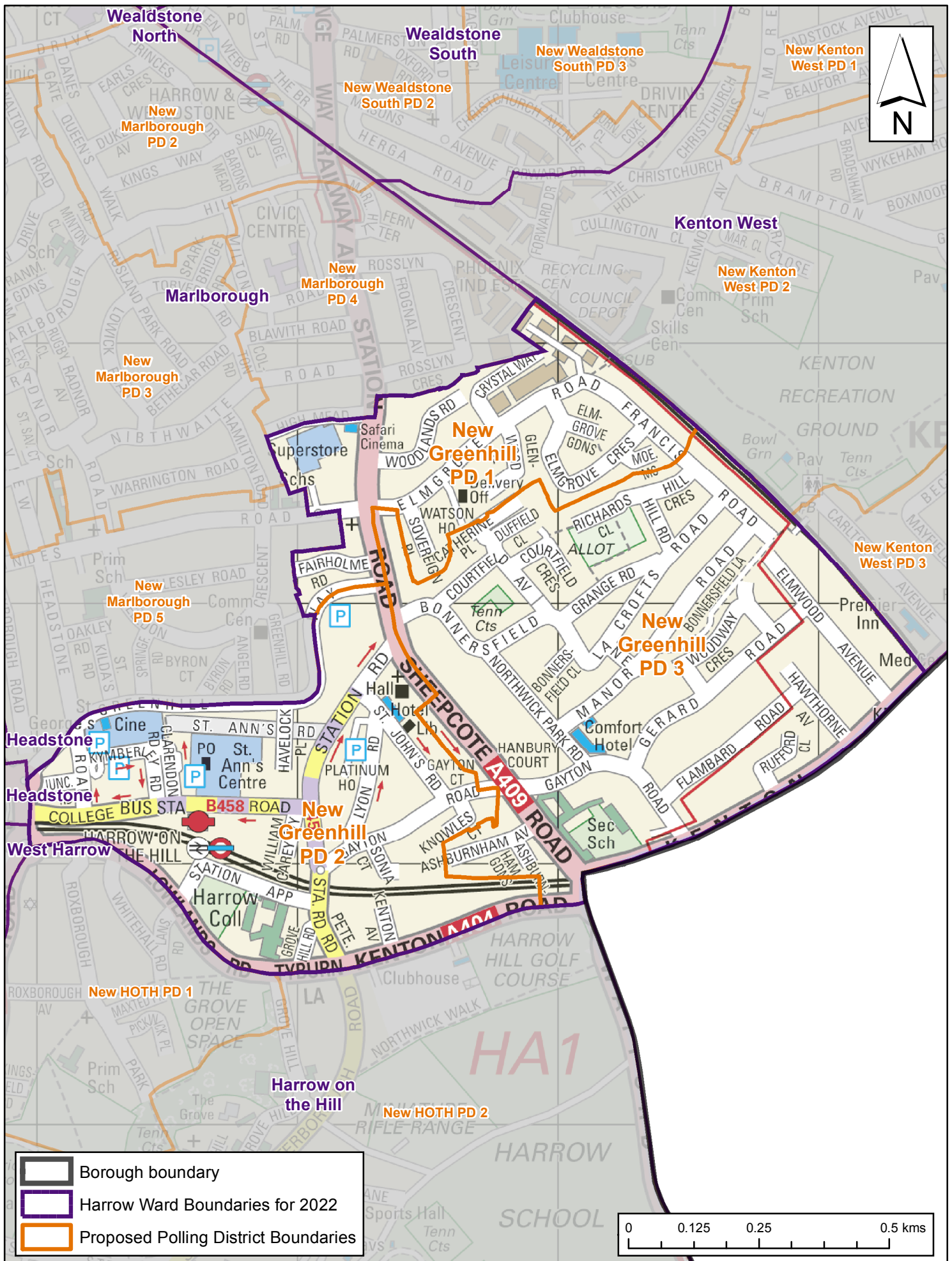
**Submission from interested parties**

None

**Officer Comments**

Adopt proposed arrangements. Designate polling district as polling place.

# A map to show the proposed polling districts inside Greenhill ward for 2022



This page is intentionally left blank

# **LONDON BOROUGH OF HARROW POLLING DISTRICT AND PLACES REVIEW 2021**

**Parliamentary Constituency:** HARROW WEST

**Ward:** GREENHILL

**Polling District:** New Polling District 1

**Proposed Polling Station:** TBC

**Postcode:**

**Number of polling stations:** 1

**Projected Electorate Total for Polling District:** 1649

ELECTORS RESIDENT IN THE  
FOLLOWING STREETS VOTE HERE:

CRYSTAL WAY  
ELMGROVE CRESCENT  
ELMGROVE GARDENS  
ELMGROVE ROAD  
FAIRHOLME ROAD  
FRANCIS ROAD  
GLENWOOD CLOSE  
GREENHILL ROAD  
GREENHILL WAY  
HIGH MEAD  
HINDES ROAD  
MOELYN MEWS  
SOVEREIGN PLACE  
STATION ROAD  
WOODLANDS ROAD

**Returning Officer's Comments**

The Returning Officer has no further comments on the criteria used or recommendations reached by the Polling District Review Working Group. These arrangements would involve the use of a new polling station.

**Submission from interested parties**

None

**Officer Comments**

Adopt proposed arrangements. Designate polling district as polling place.



# LONDON BOROUGH OF HARROW POLLING DISTRICT AND PLACES REVIEW 2021

**Parliamentary Constituency:** HARROW WEST

**Ward:** GREENHILL

**Polling District:** New Polling District 2

**Proposed Polling Station:** Greenhill Library, Perceval Square, College Road, Harrow

**Postcode:** HA1 2JG

**Number of polling stations:** 2

**Projected Electorate Total for Polling District:** 3116

ELECTORS RESIDENT IN THE  
FOLLOWING STREETS VOTE HERE:

BESSBOROUGH ROAD  
CARNEGIE ROAD  
CLARENDON ROAD  
COLLEGE ROAD  
GAYTON ROAD  
GREENHILL WAY  
GROVE HILL  
GROVE HILL ROAD  
HAVELOCK PLACE  
HEADSTONE ROAD  
JUNCTION ROAD  
KENTON AVENUE  
KENTON ROAD  
KYMBERLEY ROAD  
LANSDOWNE ROAD  
LOWLANDS ROAD  
LYON ROAD  
PETERBOROUGH ROAD  
PINNER ROAD  
SHEEPCOTE ROAD  
ST ANNS ROAD  
ST JOHNS ROAD  
STATION APPROACH  
STATION ROAD  
TYBURN LANE  
WILLIAM CAREY WAY

**Returning Officer's Comments**

The Returning Officer has no further comments on the criteria used or recommendations reached by the Polling District Review Working Group. These arrangements would involve the use of a new polling station.

**Submission from interested parties**

None

**Officer Comments**

Adopt proposed arrangements. Designate polling district as polling place.

# LONDON BOROUGH OF HARROW POLLING DISTRICT AND PLACES REVIEW 2021

**Parliamentary Constituency:** HARROW WEST

**Ward:** GREENHILL

**Polling District:** New Polling District 3

**Proposed Polling Station:** Harrow High School, Gayton Road

**Postcode:** HA1 1GX

**Number of polling stations:** 2

**Projected Electorate Total for Polling District:** 3203

ELECTORS RESIDENT IN THE  
FOLLOWING STREETS VOTE HERE:

ASHBURNHAM AVENUE  
ASHBURNHAM GARDENS  
BECKET FOLD  
BONNERSFIELD CLOSE  
BONNERSFIELD LANE  
CATHERINE PLACE  
COURTFIELD AVENUE  
COURTFIELD CRESCENT  
CROFTS ROAD  
DUFFIELD CLOSE  
ELMGROVE ROAD  
ELMWOOD AVENUE  
FLAMBARD ROAD  
FRANCIS ROAD  
GAYTON ROAD  
GERARD ROAD  
GRANGE ROAD  
HAWTHORNE AVENUE  
HILL CRESCENT  
HILL ROAD  
KENTON ROAD  
MANOR ROAD  
NORTHWICK PARK ROAD  
RICHARDS CLOSE  
RUFFORD CLOSE  
SHEEPCOTE ROAD

STATION ROAD  
THURLBY CLOSE  
WOODWAY CRESCENT

**Returning Officer's Comments**

The Returning Officer has no further comments on the criteria used or recommendations reached by the Polling District Review Working Group. The venue has previously been used as a polling station.

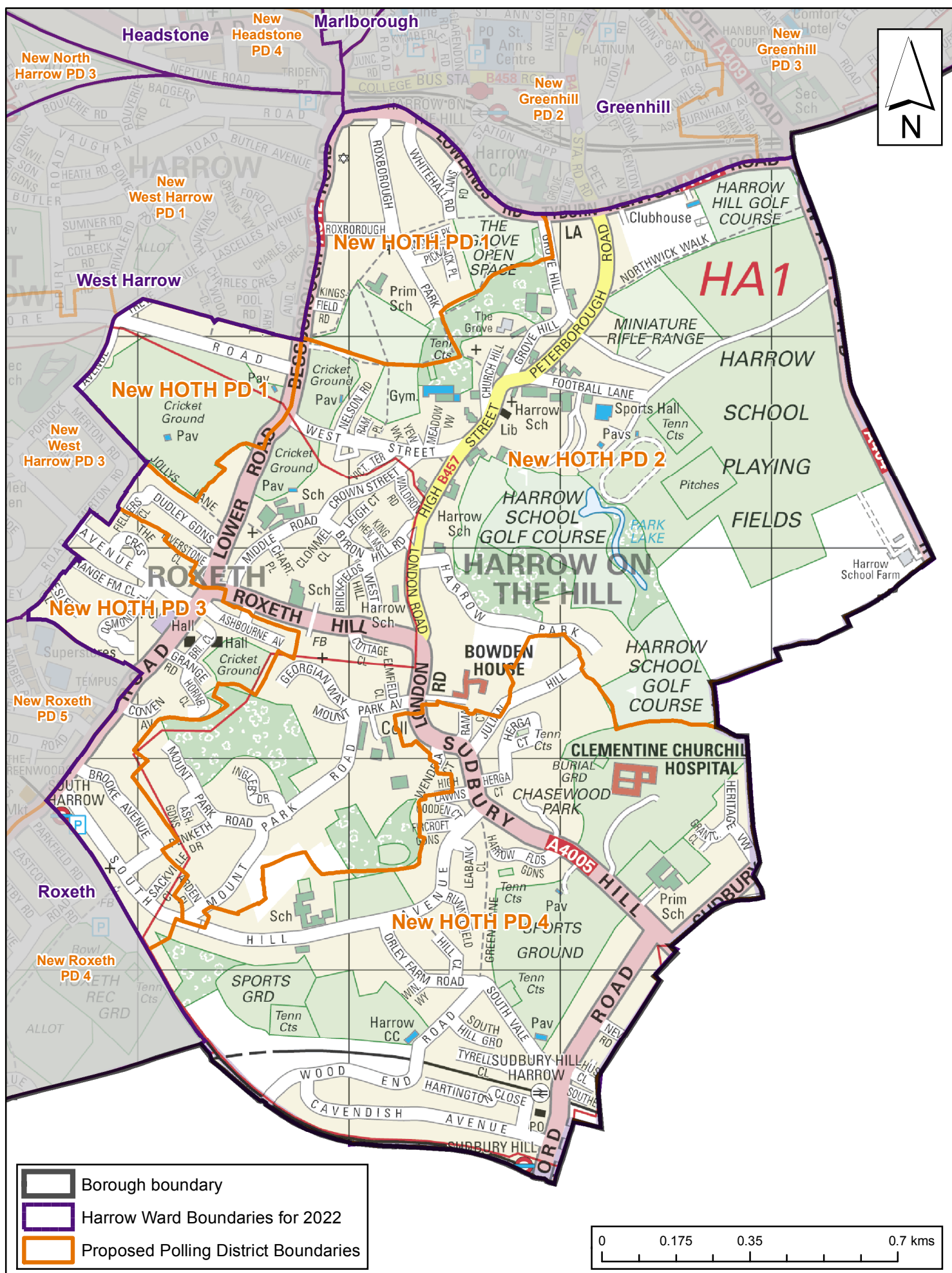
**Submission from interested parties**

None

**Officer Comments**

Adopt proposed arrangements. Designate polling district as polling place.

**A map to show the proposed polling districts inside Harrow on the Hill ward for 2022**



This page is intentionally left blank

# LONDON BOROUGH OF HARROW POLLING DISTRICT AND PLACES REVIEW 2021

**Parliamentary Constituency:** HARROW WEST

**Ward:** HARROW ON THE HILL

**Polling District:** New Polling District 1

**Proposed Polling Station:** Our Lady and St Thomas of Canterbury Catholic Church, 22  
Roxborough Park

**Postcode:** HA1 3BE

**Number of polling stations:** 1

**Projected Electorate Total for Polling District:** 907

ELECTORS RESIDENT IN THE  
FOLLOWING STREETS VOTE HERE:

ANDREWS CLOSE  
BESSBOROUGH ROAD  
GROVE HILL  
JOLLYS LANE  
KINGSFIELD ROAD  
LANSDOWNE ROAD  
LASCELLES AVENUE  
LOWER ROAD  
LOWLANDS ROAD  
MAXTED PARK  
PICKWICK PLACE  
PORLOCK AVENUE  
ROXBOROUGH AVENUE  
ROXBOROUGH PARK  
TREVE AVENUE  
WHITEHALL ROAD  
WHITMORE ROAD

**Returning Officer's Comments**

The Returning Officer has no further comments on the criteria used or recommendations reached by the Polling District Review Working Group. The venue has previously been used as a polling station.

**Submission from interested parties**

One response supporting the proposals.

**Officer Comments**

Adopt proposed arrangements. Designate polling district as polling place.



# LONDON BOROUGH OF HARROW POLLING DISTRICT AND PLACES REVIEW 2021

**Parliamentary Constituency:** HARROW WEST

**Ward:** HARROW ON THE HILL

**Polling District:** New Polling District 2

**Proposed Polling Station:** Roxeth Primary School, Roxeth Hill, Harrow

**Postcode:** HA2 0JA

**Number of polling stations:** 2

**Projected Electorate Total for Polling District:** 2293

ELECTORS RESIDENT IN THE  
FOLLOWING STREETS VOTE HERE:

ARDEN CLOSE  
ASHBOURNE AVENUE  
ASHNEAL GARDENS  
ATHENA CLOSE  
BESSBOROUGH ROAD  
BRICKFIELDS  
BYRON HILL ROAD  
CHARTWELL PLACE  
CHURCH HILL  
CLONMEL CLOSE  
COTTAGE CLOSE  
CROWN STREET  
DAVIDSON LANE  
DUDLEY GARDENS  
ELMFIELD CLOSE  
FIELDERS CLOSE  
FOOTBALL LANE  
GARLANDS LANE  
GEORGIAN WAY  
GROVE HILL  
HARROW PARK  
HIGH STREET  
INGLEBY DRIVE  
JOLLYS LANE  
KENTON AVENUE  
KENTON ROAD

KING HENRY MEWS  
LEIGH COURT  
LONDON ROAD  
OWER ROAD  
MEADOW VIEW  
MIDDLE ROAD  
MOUNT PARK AVENUE  
MOUNT PARK ROAD  
NELSON ROAD  
NORTHOLT ROAD  
PENKETH DRIVE  
PETERBOROUGH ROAD  
RIVERSTONE CLOSE  
ROXETH HILL  
SHORT HILL  
SUDBURY HILL  
TRAFALGAR TERRACE  
VICTORIA TERRACE  
WALDRON ROAD  
WATFORD ROAD  
WELLINGTON TERRACE  
WEST HILL  
WEST STREET  
WHITMORE ROAD  
YEW WALK

**Returning Officer's Comments**

The Returning Officer has no further comments on the criteria used or recommendations reached by the Polling District Review Working Group. The venue has previously been used as a polling station. In response to the comment made as part of the consultation, whilst Guide Dogs are allowed to enter polling stations, other dogs are not.

**Submission from interested parties**

One response querying signs outside Roxeth School on polling day banning dogs from entering the Polling Station.

**Officer Comments**

Adopt proposed arrangements. Designate polling district as polling place.

# LONDON BOROUGH OF HARROW POLLING DISTRICT AND PLACES REVIEW 2021

**Parliamentary Constituency:** HARROW WEST

**Ward:** HARROW ON THE HILL

**Polling District:** New Polling District 3

**Proposed Polling Station:** Communal Hall, (Adjoining Grange Court), Northolt Road

**Postcode:** HA2 0NR

**Number of polling stations:** 1

**Projected Electorate Total for Polling District:** 2068

ELECTORS RESIDENT IN THE  
FOLLOWING STREETS VOTE HERE:

ASHBOURNE AVENUE  
BRIGADE CLOSE  
BROOKE AVENUE  
COWEN AVENUE  
GRANGE FARM CLOSE  
GRANGE ROAD  
HORNBUCKLE CLOSE  
MOUNT PARK ROAD  
NORTHOLT ROAD  
OSMOND CLOSE  
SACKVILLE CLOSE  
SHAFTESBURY AVENUE  
SOUTH HILL AVENUE  
STANLEY ROAD  
THE CRESCENT  
WALDRON'S YARD  
WESLEY CLOSE

**Returning Officer's Comments**

The Returning Officer has no further comments on the criteria used or recommendations reached by the Polling District Review Working Group. The venue has previously been used as a polling station.

**Submission from interested parties**

None

**Officer Comments**

Adopt proposed arrangements. Designate polling district as polling place.

# LONDON BOROUGH OF HARROW POLLING DISTRICT AND PLACES REVIEW 2021

**Parliamentary Constituency:** HARROW WEST

**Ward:** HARROW ON THE HILL

**Polling District:** New Polling District 4

**Proposed Polling Station:** Portakabin, Rising Sun Hotel and Restaurant Car Park, South Vale,

**Postcode:** HA1 3PL

**Number of polling stations:** 2

**Projected Electorate Total for Polling District:** 2479

ELECTORS RESIDENT IN THE  
FOLLOWING STREETS VOTE HERE:

CAVENDISH AVENUE  
FERNBANK AVENUE  
FIRCROFT GARDENS  
GOODEN COURT  
GRANTCHESTER CLOSE  
GREENFORD ROAD  
HARROW FIELDS GARDENS  
HARROW ROAD  
HARTINGTON CLOSE  
HERGA COURT  
HERITAGE VIEW  
HILL CLOSE  
HUSSAIN CLOSE  
JULIAN HILL  
LEABANK CLOSE

MOUNT PARK ROAD  
NEW ROAD  
ORLEY FARM ROAD  
RAMA COURT  
ROSEBANK AVENUE  
RUNNELFIELD  
SOUTH HILL AVENUE  
SOUTH HILL GROVE  
SOUTH VALE  
SUDBURY COURT DRIVE  
SUDBURY HILL  
TOWER BRIDGE MEWS  
TYRELL CLOSE  
WENDELA COURT  
WOOD END ROAD

**Returning Officer's Comments**

The Returning Officer always seeks to secure permanent locations to use as Polling Stations. However, in this Polling District there is no alternative other than to use a Portakabin. The venue has previously been used as a polling station.

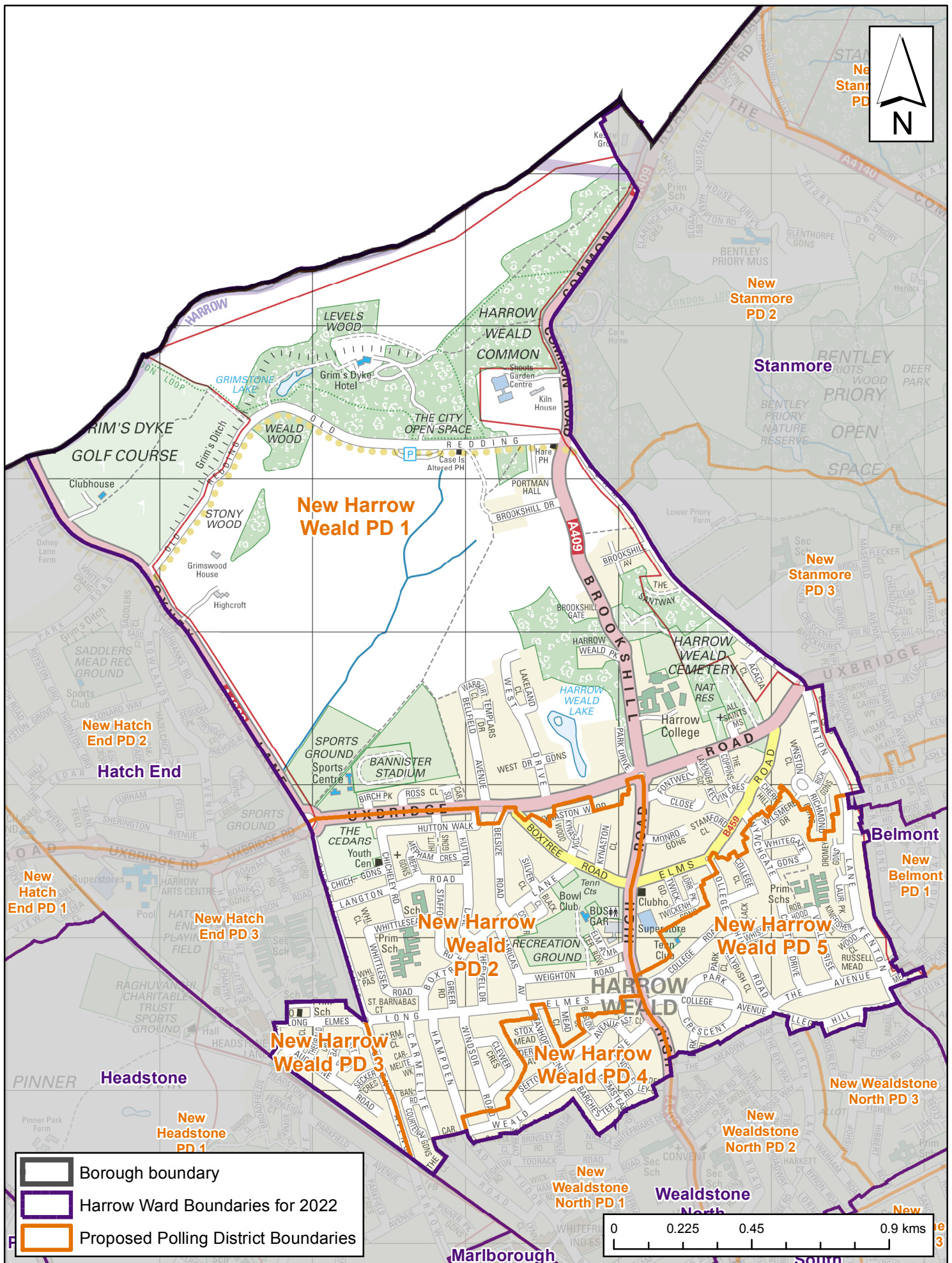
**Submission from interested parties**

None

**Officer Comments**

Adopt proposed arrangements. Designate polling district as polling place.

# A map to show the proposed polling districts inside Harrow Weald ward for 2022



This page is intentionally left blank



# LONDON BOROUGH OF HARROW POLLING DISTRICT AND PLACES REVIEW 2021

**Parliamentary Constituency:** HARROW EAST

**Ward:** HARROW WEALD

**Polling District:** New Polling District 1

**Proposed Polling Station:** Blackwell Hall, (Near All Saints Church), Uxbridge Road

**Postcode:** HA3 6DQ

**Number of polling stations:** 2

**Projected Electorate Total for Polling District:** 2233

ELECTORS RESIDENT IN THE  
FOLLOWING STREETS VOTE HERE:

ACACIA CLOSE  
ALL SAINTS MEWS  
ASS HOUSE LANE  
BELLFIELD AVENUE  
BELSIZE ROAD  
BIRCH PARK  
BOXTREE ROAD  
BROOKSHILL  
BROOKSHILL AVENUE  
BROOKSHILL DRIVE  
CARRINGTON SQUARE  
CHARLWOOD CLOSE  
CHERRY HILL  
CLAMP HILL  
COLLEGE HILL ROAD  
COMMON ROAD  
ELMS ROAD  
FONTWELL CLOSE  
HARROW WEALD PARK  
HIGH ROAD  
HIVE ROAD  
HUTTON WALK  
KELVIN CRESCENT  
KENTON LANE

KINGSTON PLACE  
LAKELAND CLOSE  
LAVENDER GARDENS  
LORRAINE PARK  
MONRO GARDENS  
OLD REDDING  
OXHEY LANE  
PARK DRIVE  
RICHMOND GARDENS  
ROSS CLOSE  
ROYSTON PARK ROAD  
STAMFORD CLOSE  
TEMPLARS DRIVE  
THE COPPINS  
THE SANTWAY  
TWICKENHAM GARDENS  
UXBRIDGE ROAD  
UXBRIDGE ROAD  
WARBURTON CLOSE  
WEIGHTON ROAD  
WEST DRIVE  
WEST DRIVE GARDENS  
WINSTON CLOSE  
WYNCHGATE

**Returning Officer's Comments**

The Returning Officer has no further comments on the criteria used or recommendations reached by the Polling District Review Working Group. The venue has previously been used as a polling station.

**Submission from interested parties**

One response supporting the use of Blackwell Hall as the Polling Station for this Polling District. The response also queried why other polling stations were required for this ward.

**Officer Comments**

Harrow Weald Ward is sub-divided into Polling Districts. Blackwell Hall falls within one of these polling districts but other polling stations are also required for the others to ensure that polling stations are accessible to all electors. This also reflects arrangements for previous elections. Adopt proposed arrangements. Designate polling district as polling place.

# LONDON BOROUGH OF HARROW POLLING DISTRICT AND PLACES REVIEW 2021

**Parliamentary Constituency:** HARROW EAST

**Ward:** HARROW WEALD

**Polling District:** New Polling District 2

**Proposed Polling Station:** Cedars Children Centre, Whittlesea Road, Entrance Opposite Chicheley Road

**Postcode:** HA3 6LS

**Number of polling stations:** 2

**Projected Electorate Total for Polling Station:** 4000

ELECTORS RESIDENT IN THE  
FOLLOWING STREETS VOTE HERE:

ALMA ROW  
ARTILLERY PLACE  
BANCROFT ROAD  
BELSIZE ROAD  
BLACKWELL CLOSE  
BOXTREE LANE  
BOXTREE ROAD  
CARMELITE CLOSE  
CARMELITE ROAD  
CARMELITE WALK  
CARMELITE WAY  
CHICHELEY GARDENS  
CHICHELEY ROAD  
CLEWER CRESCENT  
COLLEGE ROAD  
COLMER PLACE  
COURTENAY AVENUE  
COURTENAY GARDENS  
ELM TERRACE  
ELMS ROAD  
GREER ROAD  
HAMPDEN ROAD  
HIGH ROAD

HITHERWELL DRIVE  
HUTTON GARDENS  
HUTTON LANE  
HUTTON WALK  
KYNASTON CLOSE  
KYNASTON WOOD  
LANGTON ROAD  
LONG ELMES  
MARICAS AVENUE  
MEAD CLOSE  
MEPHAM CRESCENT  
MEPHAM GARDENS  
MONRO GARDENS  
SILVER CLOSE  
STAFFORD ROAD  
STANHOPE AVENUE  
UXBRIDGE ROAD  
UXBRIDGE ROAD  
WEIGHTON ROAD  
WHITTLESEA CLOSE  
WHITTLESEA PATH  
WHITTLESEA ROAD  
WINDSOR ROAD

**Returning Officer's Comments**

The Returning Officer has no further comments on the criteria used or recommendations reached by the Polling District Review Working Group. The venue has previously been used as a polling station.

**Submission from interested parties**

None

**Officer Comments**

Adopt proposed arrangements. Designate polling district as polling place.

# **LONDON BOROUGH OF HARROW POLLING DISTRICT AND PLACES REVIEW 2021**

**Parliamentary Constituency:** RUISLIP, NORTHWOOD AND PINNER

**Ward:** HARROW WEALD

**Polling District:** New Polling District 3

**Proposed Polling Station:** Julie Cook Community Centre, Augustine Road, Harrow

**Postcode:** HA3 5NS

**Number of polling stations:** 1

**Projected Electorate Total for Polling District:** 1000

ELECTORS RESIDENT IN THE  
FOLLOWING STREETS VOTE HERE:

AUGUSTINE ROAD  
BANCROFT GARDENS  
COURTENAY AVENUE  
HEADSTONE LANE  
JUXON CLOSE  
LONG ELMES  
SECKER CRESCENT  
THEOBALD CRESCENT

**Returning Officer's Comments**

The Returning Officer has no further comments on the criteria used or recommendations reached by the Polling District Review Working Group. The venue has previously been used as a polling station.

**Submission from interested parties**

None

**Officer Comments**

Adopt proposed arrangements. Designate polling district as polling place.

# LONDON BOROUGH OF HARROW POLLING DISTRICT AND PLACES REVIEW 2021

**Parliamentary Constituency:** HARROW EAST

**Ward:** HARROW WEALD

**Polling District:** New Polling District 4

**Proposed Polling Station:** Whitefriars Children's Centre Delivery Site, Whitefriars Avenue, Harrow

**Postcode:** HA3 5RQ

**Number of polling stations:** 1

**Projected Electorate Total for Polling District:** 1103

ELECTORS RESIDENT IN THE  
FOLLOWING STREETS VOTE HERE:

ASTALL CLOSE  
BARCHESTER ROAD  
BASLOW CLOSE  
COLLEGE ROAD  
CYPRESS ROAD  
DERBY AVENUE  
ENDERLEY CLOSE  
ENDERLEY ROAD  
FARMSTEAD ROAD  
HAMPDEN ROAD  
HIGH ROAD  
LONG ELMES  
SEFTON AVENUE  
STANHOPE AVENUE  
STOX MEAD  
WEALD LANE  
WINDSOR ROAD

**Returning Officer's Comments**

The initial proposal reflected electors within this polling district, voting at the Sri Lankan Muslim Cultural Centre of Harrow. The Returning Officer has noted that following the response to the consultation the Working Group are now minded to propose that electors for this Polling District vote at the Whitefriars Children's Centre Delivery Site and has no further comments.

**Submission from interested parties**

One response asking that these electors should vote at the Whitefriars Children's Centre Delivery Site and electors in Wealdstone North Polling District 1 should vote at the Sri Lankan Muslim Cultural Centre of Harrow.

**Officer Comments**

In light of the response and recommendation from the Polling District Review Working Group that the Whitefriars Children's Centre Delivery Site, be used as the polling station for this polling district, officers recommend to adopt revised proposed arrangements. Designate polling district as polling place



# LONDON BOROUGH OF HARROW POLLING DISTRICT AND PLACES REVIEW 2021

**Parliamentary Constituency:** HARROW EAST

**Ward:** HARROW WEALD

**Polling District:** New Polling District 5

**Proposed Polling Station:** Weald Rise Primary School, Robin Hood Drive

**Postcode:** HA3 7DH

**Number of polling stations:** 2

**Projected Electorate Total for Polling District:** 2403

ELECTORS RESIDENT IN THE  
FOLLOWING STREETS VOTE HERE:

ADDERLEY ROAD  
BISHOP KEN ROAD  
CHESTNUT DRIVE  
CHURCH LANE  
COLLEGE AVENUE  
COLLEGE CLOSE  
COLLEGE HILL ROAD  
COLLEGE ROAD  
DROMEY GARDENS  
ELMS ROAD  
HIGH ROAD  
HOLLYBUSH CLOSE  
KENTON LANE  
KINGFISHER CLOSE  
LAUREL PARK  
PARK CLOSE

PARK CRESCENT  
PARK RISE  
ROBIN HOOD DRIVE  
TALLACK CLOSE  
THE AVENUE  
THE HIGHWAY  
THE MEADOW WAY  
THREE MEADOWS MEWS  
TREVOR CLOSE  
WEALD LANE  
WEALD RISE  
WHISPERWOOD CLOSE  
WHITEGATE GARDENS  
WILSMERE DRIVE  
WOODPECKER CLOSE  
WYNCHGATE

**Returning Officer's Comments**

The Returning Officer has no further comments on the criteria used or recommendations reached by the Polling District Review Working Group. The venue has previously been used as a polling station.

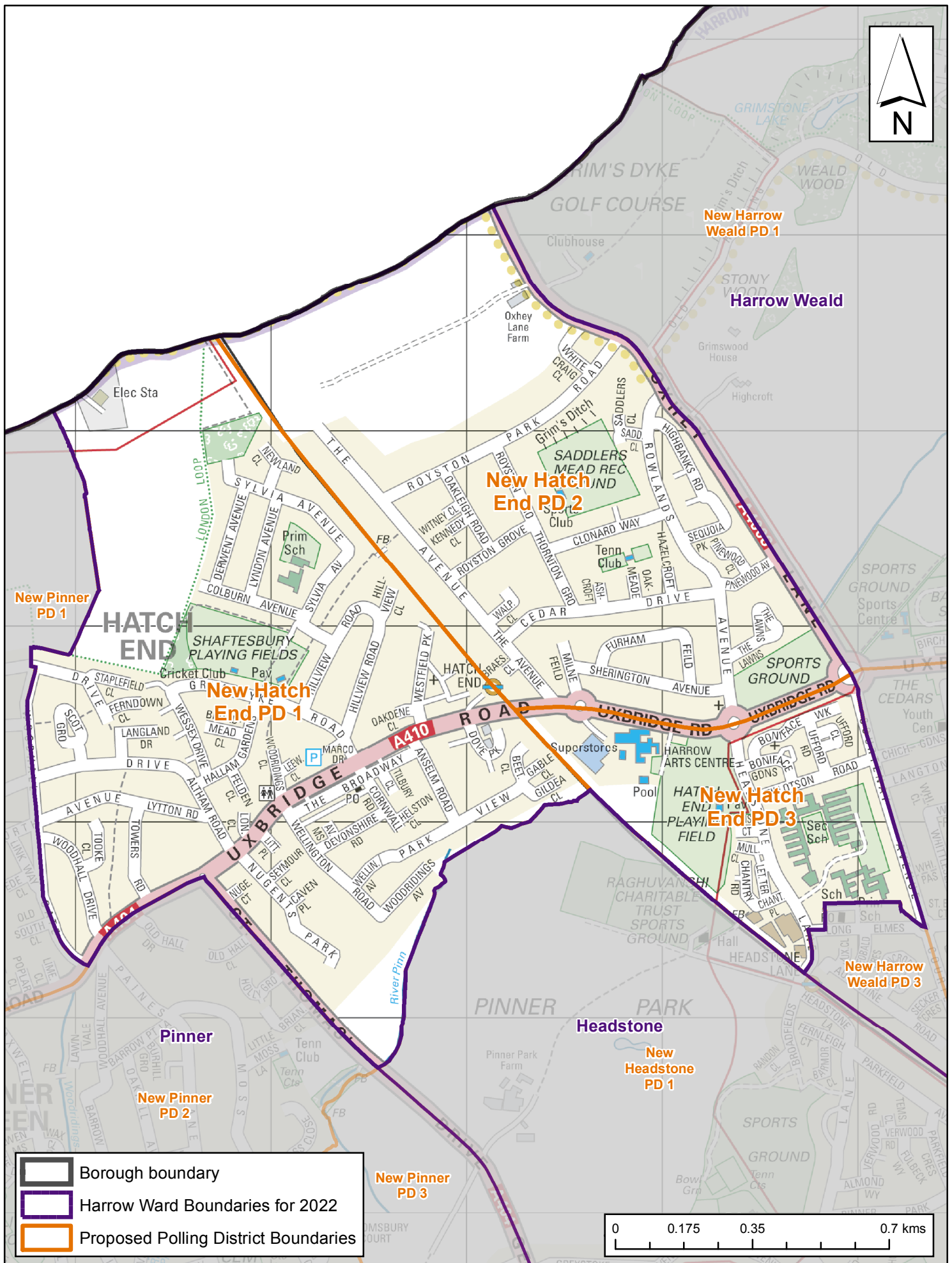
**Submission from interested parties**

None

**Officer Comments**

Adopt proposed arrangements. Designate polling district as polling place.

# A map to show the proposed polling districts inside Hatch End ward for 2022



This page is intentionally left blank

# LONDON BOROUGH OF HARROW POLLING DISTRICT AND PLACES REVIEW 2021

**Parliamentary Constituency:** RUISLIP, NORTHWOOD AND PINNER

**Ward:** HATCH END

**Polling District:** New Polling District 1

**Proposed Polling Station:** Guide Headquarters, Off Public Car Park, Grimsdyke Road, Hatch End

**Postcode:** HA5 4PH

**Number of polling stations:** 3

**Projected Electorate Total for Polling District:** 4000

ELECTORS RESIDENT IN THE  
FOLLOWING STREETS VOTE HERE:

ALBURY DRIVE  
ALTHAM ROAD  
ANSELM ROAD  
BEETON CLOSE  
BROADMEAD CLOSE  
CHERRY CROFT GARDENS  
COLBURN AVENUE  
CORNWALL ROAD  
DERWENT AVENUE  
DEVONSHIRE ROAD  
DOVE PARK  
EVELYN DRIVE  
FELDEN CLOSE  
FERNDOWN CLOSE  
GABLE CLOSE  
GEORGE V AVENUE  
GILDEA CLOSE  
GRIMSDYKE ROAD  
HALLAM GARDENS  
HELSTON CLOSE  
HILLVIEW CLOSE  
HILLVIEW ROAD  
LANGLAND DRIVE  
LEEWAY CLOSE  
LINK WAY  
LITTLECOTE PLACE  
LONSDALE CLOSE

LYNDON AVENUE  
LYTTON ROAD  
MARCO DRIVE  
MARSWORTH AVENUE  
NEWLAND CLOSE  
NUGENTS PARK  
OAKDENE CLOSE  
PARK VIEW  
SCOT GROVE  
SEYMOUR CLOSE  
ST CUTHBERTS GARDENS  
ST THOMAS' DRIVE  
STAPLEFIELD CLOSE  
SYLVIA AVENUE  
THORNDYKE COURT  
TILBURY CLOSE  
TOOKE CLOSE  
TOWERS ROAD  
UXBRIDGE ROAD  
UXBRIDGE ROAD  
WELLINGTON AVENUE  
WELLINGTON ROAD  
WESSEX DRIVE  
WESTFIELD PARK  
WOODHALL DRIVE  
WOODHALL GATE  
WOODRIDINGS AVENUE  
WOODRIDINGS CLOSE

**Returning Officer's Comments**

The Returning Officer has no further comments on the criteria used or recommendations reached by the Polling District Review Working Group. The venue has previously been used as a polling station.

**Submission from interested parties**

None

**Officer Comments**

Adopt proposed arrangements. Designate polling district as polling place.

# LONDON BOROUGH OF HARROW POLLING DISTRICT AND PLACES REVIEW 2021

**Parliamentary Constituency:** RUISLIP, NORTHWOOD AND PINNER

**Ward:** HATCH END

**Polling District:** New Polling District 2

**Proposed Polling Station:** Hatch End Free Church (Baptist) Hall, Rowlands Avenue, Pinner

**Postcode:** HA5 4DF

**Number of polling stations:** 2

**Projected Electorate Total for Polling District:** 2241

ELECTORS RESIDENT IN THE  
FOLLOWING STREETS VOTE HERE:

ASHCROFT  
BRAESIDE CLOSE  
CEDAR DRIVE  
CLONARD WAY  
FURHAM FIELD  
HAZELCROFT  
Highbanks Road  
KENNEDY CLOSE  
MEADWAY CLOSE  
MILNE FEILD  
OAKLEIGH ROAD  
OAKMEADE  
OLD REDDING  
OXHEY LANE  
PINWOOD AVENUE  
PINWOOD CLOSE

ROWLANDS AVENUE  
ROYSTON GROVE  
ROYSTON PARK ROAD  
SADDLERS CLOSE  
SEQUOIA PARK  
SHERINGTON AVENUE  
THE AVENUE  
THE LAWNS  
THORNTON GROVE  
UXBRIDGE ROAD  
UXBRIDGE ROAD  
WALPOLE CLOSE  
WEALDWOOD GARDENS  
WHITE CRAIG CLOSE  
WITNEY CLOSE

**Returning Officer's Comments**

The Returning Officer has no further comments on the criteria used or recommendations reached by the Polling District Review Working Group. The venue has previously been used as a polling station.

**Submission from interested parties**

None

**Officer Comments**

Adopt proposed arrangements. Designate polling district as polling place.



# LONDON BOROUGH OF HARROW POLLING DISTRICT AND PLACES REVIEW 2021

**Parliamentary Constituency:** RUISLIP, NORTHWOOD AND PINNER

**Ward:** HATCH END

**Polling District:** New Polling District 3

**Proposed Polling Station:** Harrow Arts Centre, 171 Uxbridge Road, Pinner

**Postcode:** HA5 4EA

**Number of polling stations:** 1

**Projected Electorate Total for Polling District:** 782

ELECTORS RESIDENT IN THE  
FOLLOWING STREETS VOTE HERE:

BONIFACE GARDENS  
BONIFACE WALK  
CHANTRY PLACE  
CHANTRY ROAD  
COURTENAY AVENUE  
HEADSTONE LANE  
LETCHFORD TERRACE  
LONG ELMES  
MULLION CLOSE  
TILLOTSON ROAD  
UFFORD CLOSE  
UFFORD ROAD  
UXBRIDGE ROAD  
UXBRIDGE ROAD  
WEST CHANTRY  
WINSTON COURT

**Returning Officer's Comments**

The Returning Officer has no further comments on the criteria used or recommendations reached by the Polling District Review Working Group. These arrangements would involve the use of a new polling station.

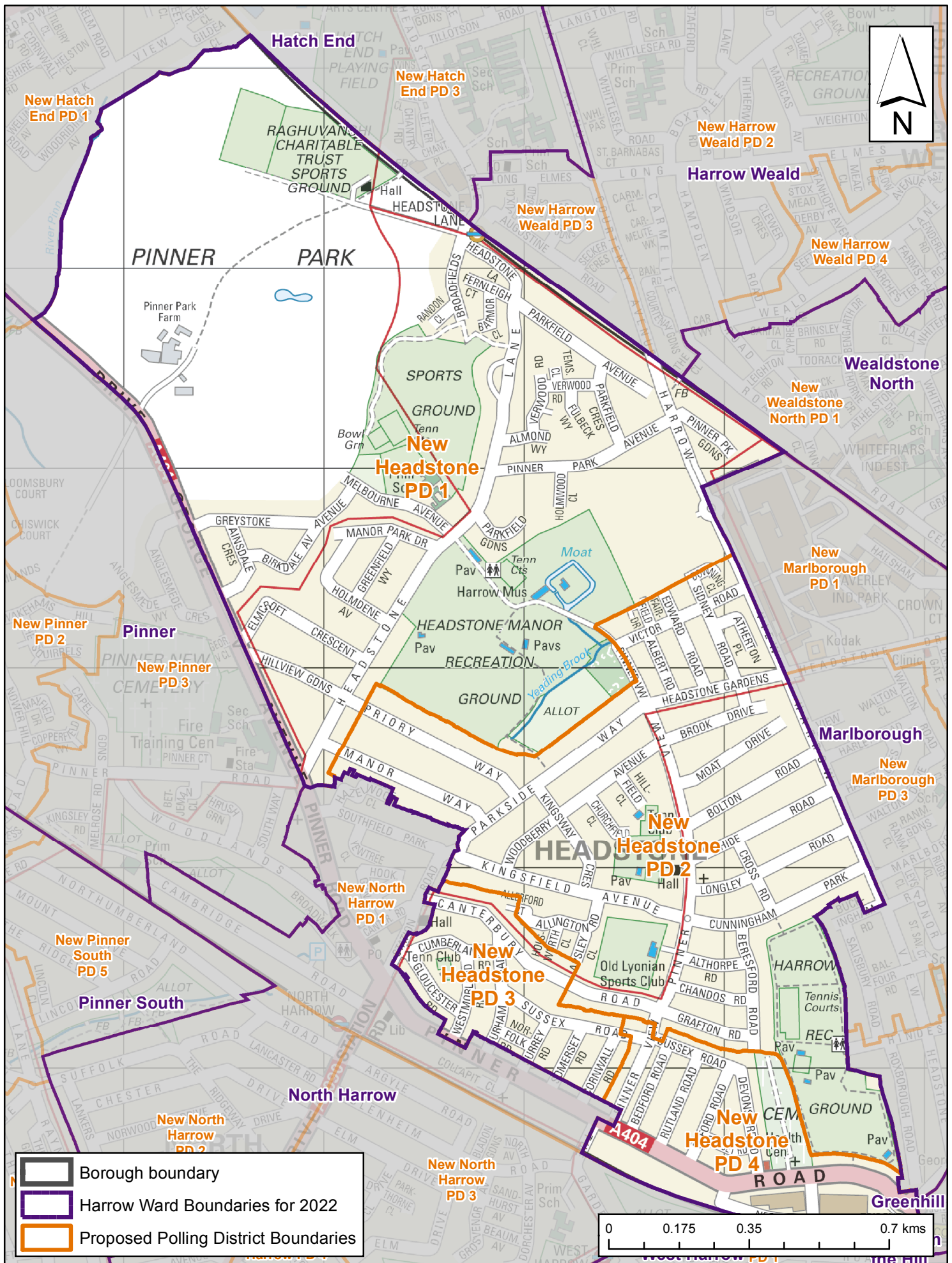
**Submission from interested parties**

None

**Officer Comments**

Adopt proposed arrangements. Designate polling district as polling place.

# A map to show the proposed polling districts inside Headstone ward for 2022



This page is intentionally left blank

# LONDON BOROUGH OF HARROW POLLING DISTRICT AND PLACES REVIEW 2021

**Parliamentary Constituency:** HARROW WEST

**Ward:** HEADSTONE

**Polling District:** New Polling District 1

**Proposed Polling Station:** Pinner Park Primary School, Melbourne Avenue, Harrow

**Postcode:** HA5 5TJ

**Number of polling stations:** 2

**Projected Electorate Total for Polling District:** 3625

ELECTORS RESIDENT IN THE  
FOLLOWING STREETS VOTE HERE:

AINSDALE CRESCENT  
ALMOND WAY  
ANSEL ADAMS WAY  
ARBUS CRESCENT  
AVEDON CLOSE  
BARMOR CLOSE  
BIRKDALE AVENUE  
BOWN CLOSE  
BROADFIELDS  
CAPA TARO WAY  
COURTENAY AVENUE  
DUFFY AVENUE  
ELMCROFT CRESCENT  
FAIRFIELD DRIVE  
FENTON ROAD  
FERNLEIGH COURT  
FULBECK WAY  
GEORGE V AVENUE  
GREENFIELD WAY  
GREYSTOKE AVENUE  
HAMILTON MEAD  
HARROW VIEW  
HEADSTONE LANE  
HILLVIEW GARDENS  
HOLMDENE AVENUE

HOLMWOOD CLOSE  
HURRELL DRIVE  
LANGE ROAD  
MAGNOLIA PLACE  
MAIER AVENUE  
MANOR PARK DRIVE  
  
MELBOURNE AVENUE  
MULBERRY PLACE  
NEWMAN AVENUE  
PARKFIELD AVENUE  
PARKFIELD CRESCENT  
PARKFIELD GARDENS  
PINNERS PARK AVENUE  
PINNERS PARK GARDENS  
PINNERS VIEW  
  
RANDON CLOSE  
ROWELL DRIVE  
ST THOMAS' DRIVE  
SUTTON ROAD  
TEMSFORD CLOSE  
THE CLOSE  
VERWOOD ROAD  
WHIPPLE LANE

**Returning Officer's Comments**

The Returning Officer has no further comments on the criteria used or recommendations reached by the Polling District Review Working Group. The venue has previously been used as a polling station.

**Submission from interested parties**

One responses stating that Priory Way and Manor Way should not appear in the list of streets for Polling District 1.

**Officer Comments**

Whilst geographically a small part of Manor Way and Priory Way are located in Polling District 1, there are no residential houses within this Polling District. Adopt proposed arrangements, subject to removing the two street names from this polling district. Designate polling district as polling place.

# LONDON BOROUGH OF HARROW POLLING DISTRICT AND PLACES REVIEW 2021

**Parliamentary Constituency:** HARROW WEST

**Ward:** HEADSTONE

**Polling District:** New Polling District 2

**Proposed Polling Station:** St. George's Church, Pinner View, Harrow

**Postcode:** HA1 4RJ

**Number of polling stations:** 3

**Projected Electorate Total for Polling District:** 4000

ELECTORS RESIDENT IN THE  
FOLLOWING STREETS VOTE HERE:

ALBERT ROAD  
ALLERFORD COURT  
ALLINGTON ROAD  
ALTHORPE ROAD  
APSLEY CLOSE  
ATHERTON PLACE  
BERESFORD ROAD  
BOLTON ROAD  
BROOK DRIVE  
BUCKINGHAM ROAD  
CANTERBURY ROAD  
CHANDOS ROAD  
CHURCHFIELD CLOSE  
CROSS ROAD  
CUNNINGHAM PARK  
DOWNING CLOSE  
EDWARD ROAD  
FAIRFIELD DRIVE  
GRAFTON ROAD  
HARLEY ROAD  
HARROW VIEW

HEADSTONE DRIVE  
HEADSTONE GARDENS  
HIDE ROAD  
HILLFIELD CLOSE  
HINDES ROAD  
HOLSWORTH CLOSE  
KINGSFIELD AVENUE  
KINGSWAY CRESCENT  
LONGLEY ROAD  
MANOR WAY  
MEWS CLOSE  
MOAT DRIVE  
PARKSIDE WAY  
PINNER VIEW  
PRIORY WAY  
SIDNEY ROAD  
SUSSEX ROAD  
UMPIRE VIEW  
VICTOR ROAD  
WOODBERRY AVENUE  
WOOSTER MEWS

**Returning Officer's Comments**

The Returning Officer has no further comments on the criteria used or recommendations reached by the Polling District Review Working Group. The venue has previously been used as a polling station.

**Submission from interested parties**

None

**Officer Comments**

Adopt proposed arrangements. Designate polling district as polling place.



# LONDON BOROUGH OF HARROW POLLING DISTRICT AND PLACES REVIEW 2021

**Parliamentary Constituency:** HARROW WEST

**Ward:** HEADSTONE

**Polling District:** New Polling District 3

**Proposed Polling Station:** North Harrow Community Library, 429-433 Pinner Road, North Harrow

**Postcode:** HA1 4HN

**Number of polling stations:** 1

**Projected Electorate Total for Polling District:** 1098

ELECTORS RESIDENT IN THE  
FOLLOWING STREETS VOTE HERE:

ALLERFORD COURT  
CANTERBURY ROAD  
CORNWALL ROAD  
CUMBERLAND ROAD  
DURHAM ROAD  
GLOUCESTER ROAD  
NORFOLK ROAD  
SOMERSET ROAD  
STATION ROAD  
SURREY ROAD  
SUSSEX ROAD  
WESTMORLAND ROAD

**Returning Officer's Comments**

The Returning Officer has no further comments on the criteria used or recommendations reached by the Polling District Review Working Group. These arrangements would involve the use of a new polling station.

**Submission from interested parties**

None

**Officer Comments**

Adopt proposed arrangements. Designate polling district as polling place.

# LONDON BOROUGH OF HARROW POLLING DISTRICT AND PLACES REVIEW 2021

**Parliamentary Constituency:** HARROW WEST

**Ward:** HEADSTONE

**Polling District:** New Polling District 4

**Proposed Polling Station:** Main Hall, The Lodge, 64 Pinner Road

**Postcode:** HA1 4HZ

**Number of polling stations:** 1

**Projected Electorate Total for Polling District:** 1620

ELECTORS RESIDENT IN THE  
FOLLOWING STREETS VOTE HERE:

BEDFORD ROAD  
BERESFORD ROAD  
DEVONSHIRE ROAD  
DORSET ROAD  
NEPTUNE ROAD  
OXFORD ROAD  
PINNER ROAD  
PINNER VIEW  
RUTLAND ROAD  
SUSSEX ROAD  
THE GARDENS

**Returning Officer's Comments**

The Returning Officer has no further comments on the criteria used or recommendations reached by the Polling District Review Working Group. The venue has previously been used as a polling station.

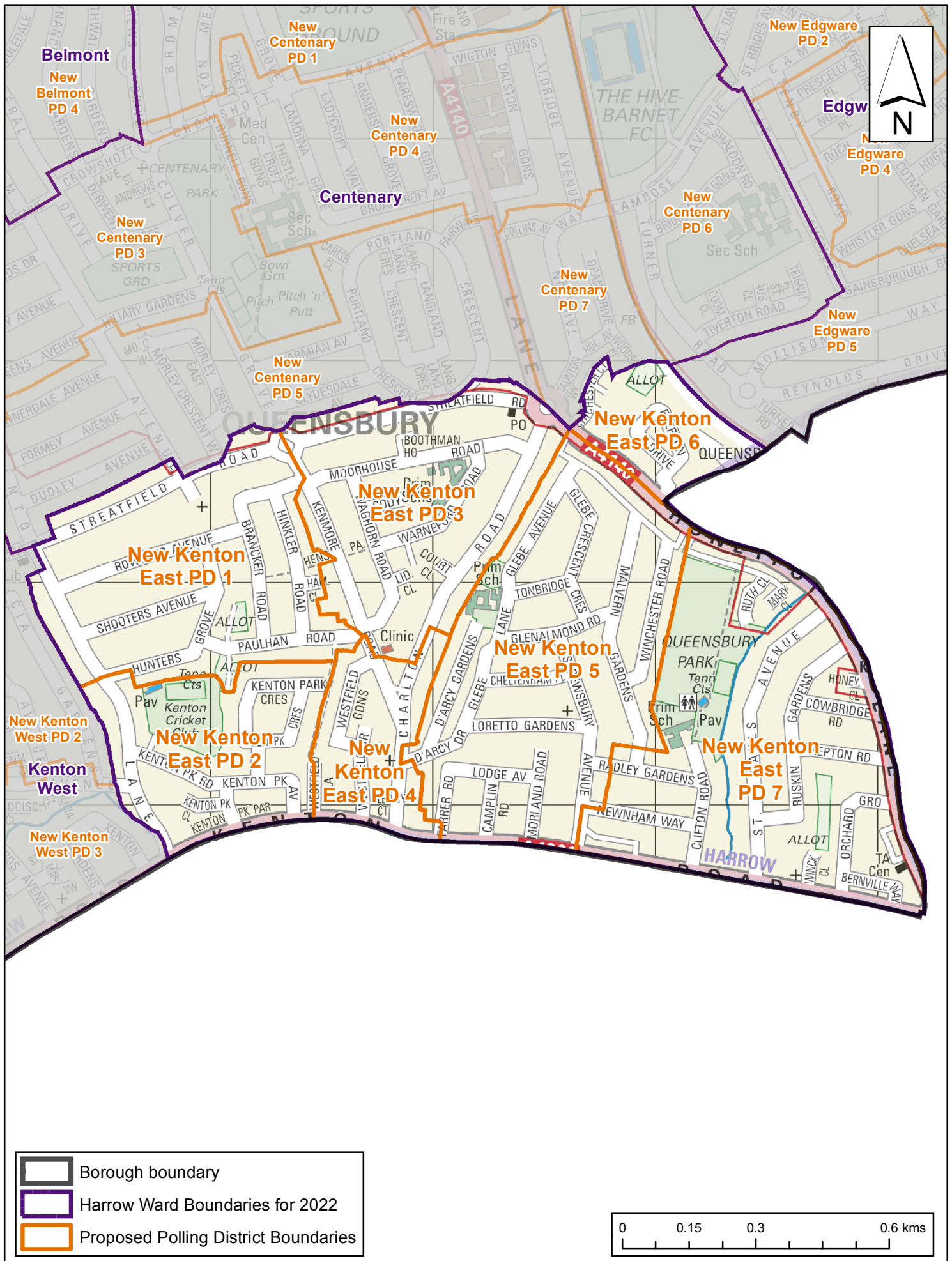
**Submission from interested parties**

None

**Officer Comments**

Adopt proposed arrangements. Designate polling district as polling place.

# A map to show the proposed polling districts inside Kenton East ward for 2022



This page is intentionally left blank

# LONDON BOROUGH OF HARROW POLLING DISTRICT AND PLACES REVIEW 2021

**Parliamentary Constituency:** HARROW EAST

**Ward:** KENTON EAST

**Polling District:** New Polling District 1

**Proposed Polling Station:** Kenton Baptist Church Hall, Streatfield Road, Harrow

**Postcode:** HA3 9BS

**Number of polling stations:** 1

**Projected Electorate Total for Polling District:** 1749

ELECTORS RESIDENT IN THE  
FOLLOWING STREETS VOTE HERE:

BRANCKER ROAD  
HAMEL CLOSE  
HENSON PATH  
HINKLER ROAD  
HUNTERS GROVE  
KENMORE ROAD  
KENTON LANE  
MORLEY CRESCENT WEST  
PAULHAN ROAD  
ROWLAND AVENUE  
SHOOTERS AVENUE  
STREATFIELD ROAD  
UPPINGHAM AVENUE  
WESTFIELD LANE

**Returning Officer's Comments**

The Returning Officer has no further comments on the criteria used or recommendations reached by the Polling District Review Working Group. The venue has previously been used as a polling station.

**Submission from interested parties**

None

**Officer Comments**

Adopt proposed arrangements. Designate polling district as polling place.



# LONDON BOROUGH OF HARROW POLLING DISTRICT AND PLACES REVIEW 2021

**Parliamentary Constituency:** HARROW EAST

**Ward:** KENTON EAST

**Polling District:** New Polling District 2

**Proposed Polling Station:** Pavilion, Kenton Cricket and Lawn Tennis Club Ground, Kenton Park Road, Harrow

**Postcode:** HA3 8UB

**Number of polling stations:** 1

**Projected Electorate Total for Polling District:** 884

ELECTORS RESIDENT IN THE  
FOLLOWING STREETS VOTE HERE:

ALICIA AVENUE  
KENTON LANE  
KENTON PARK AVENUE  
KENTON PARK CLOSE  
KENTON PARK CRESCENT  
KENTON PARK ROAD  
KENTON ROAD  
WESTFIELD LANE

**Returning Officer's Comments**

The Returning Officer has no further comments on the criteria used or recommendations reached by the Polling District Review Working Group. These arrangements would involve the use of a new polling station.

**Submission from interested parties**

None

**Officer Comments**

Adopt proposed arrangements. Designate polling district as polling place.

# LONDON BOROUGH OF HARROW POLLING DISTRICT AND PLACES REVIEW 2021

**Parliamentary Constituency:** HARROW EAST

**Ward:** KENTON EAST

**Polling District:** New Polling District 3

**Proposed Polling Station:** Kenmore Park Community Centre, Warneford Road, Harrow

**Postcode:** HA3 9HZ

**Number of polling stations:** 1

**Projected Electorate Total for Polling District:** 1817

ELECTORS RESIDENT IN THE  
FOLLOWING STREETS VOTE HERE:

BRANCKER ROAD  
CHARLTON ROAD  
CLAY LANE  
CODY CLOSE  
COURT CLOSE  
CULVER GROVE  
HENSON PATH  
HONEYPOT LANE  
KENMORE ROAD  
LANGLAND CRESCENT  
LIDDELL CLOSE  
MOORHOUSE ROAD  
PAULHAN ROAD  
PORTLAND CRESCENT  
QUEENSBURY CIRCLE PARADE  
STREATFIELD ROAD  
WAGHORN ROAD  
WARNEFORD ROAD

**Returning Officer's Comments**

The Returning Officer has no further comments on the criteria used or recommendations reached by the Polling District Review Working Group. The venue has previously been used as a polling station.

**Submission from interested parties**

None

**Officer Comments**

Adopt proposed arrangements. Designate polling district as polling place.

# LONDON BOROUGH OF HARROW POLLING DISTRICT AND PLACES REVIEW 2021

**Parliamentary Constituency:** HARROW EAST

**Ward:** KENTON EAST

**Polling District:** New Polling District 4

**Proposed Polling Station:** Kenton Evangelical Church, Pandora Court, 15 Charlton Road,  
Harrow

**Postcode:** HA3 9HP

**Number of polling stations:** 1

**Projected Electorate Total for Polling District:** 705

ELECTORS RESIDENT IN THE  
FOLLOWING STREETS VOTE HERE:

CHARLTON ROAD  
D'ARCY DRIVE  
KENMORE ROAD  
KENTON ROAD  
WESTFIELD DRIVE  
WESTFIELD GARDENS  
WESTFIELD LANE

**Returning Officer's Comments**

The Returning Officer has no further comments on the criteria used or recommendations reached by the Polling District Review Working Group. These arrangements would involve the use of a new polling station.

**Submission from interested parties**

One response supporting the proposals for this Polling District.

**Officer Comments**

Adopt proposed arrangements. Designate polling district as polling place.

# LONDON BOROUGH OF HARROW POLLING DISTRICT AND PLACES REVIEW 2021

**Parliamentary Constituency:** HARROW EAST

**Ward:** KENTON EAST

**Polling District:** New Polling District 5

**Proposed Polling Station:** Glebe Primary School, Glebe Avenue, Harrow

**Postcode:** HA3 9LF

**Number of polling stations:** 2

**Projected Electorate Total for Polling District:** 2828

ELECTORS RESIDENT IN THE  
FOLLOWING STREETS VOTE HERE:

CAMPLIN ROAD  
CHELTENHAM PLACE  
D'ARCY DRIVE  
D'ARCY GARDENS  
FARRER ROAD  
GLEBE AVENUE  
GLEBE CRESCENT  
GLEBE LANE  
GLENALMOND ROAD  
HONEYPOT LANE  
KENTON ROAD  
LODGE AVENUE  
LORETTO GARDENS  
MALVERN GARDENS  
MORLAND ROAD  
NEWNHAM WAY  
RADLEY GARDENS  
SHREWSBURY AVENUE  
TONBRIDGE CRESCENT  
WINCHESTER ROAD

**Returning Officer's Comments**

The Returning Officer has no further comments on the criteria used or recommendations reached by the Polling District Review Working Group. The venue has previously been used as a polling station.

**Submission from interested parties**

None

**Officer Comments**

Adopt proposed arrangements. Designate polling district as polling place.



# LONDON BOROUGH OF HARROW POLLING DISTRICT AND PLACES REVIEW 2021

**Parliamentary Constituency:** HARROW EAST

**Ward:** KENTON EAST

**Polling District:** New Polling District 6

**Proposed Polling Station:** Glebe Primary School, Glebe Avenue, Harrow

**Postcode:** HA3 9LF

**Number of polling stations:** 1

**Projected Electorate Total for Polling District:** 641

ELECTORS RESIDENT IN THE  
FOLLOWING STREETS VOTE HERE:

CHICHESTER COURT  
EVERTON DRIVE  
HONEYPOT LANE  
LOWTHER ROAD

**Returning Officer's Comments**

The Returning Officer has no further comments on the criteria used or recommendations reached by the Polling District Review Working Group. The venue has previously been used as a polling station.

**Submission from interested parties**

None

**Officer Comments**

Adopt proposed arrangements. Designate polling district as polling place.

# LONDON BOROUGH OF HARROW POLLING DISTRICT AND PLACES REVIEW 2021

**Parliamentary Constituency:** HARROW EAST

**Ward:** KENTON EAST

**Polling District:** New Polling District 7

**Proposed Polling Station:** Greek Community Hall (Junction of St Paul's Avenue), Kenton Road

**Postcode:** HA3 9QN

**Number of polling stations:** 2

**Projected Electorate Total for Polling District:** 2440

ELECTORS RESIDENT IN THE  
FOLLOWING STREETS VOTE HERE:

BERNVILLE WAY  
CLIFTON ROAD  
COWBRIDGE ROAD  
HONEYPOT CLOSE  
HONEYPOT LANE  
KENTON ROAD  
MALVERN GARDENS  
MARY CLOSE  
NEWNHAM WAY  
ORCHARD GROVE  
RADLEY GARDENS  
REPTON ROAD  
RUSKIN GARDENS  
RUTH CLOSE  
ST PAUL'S AVENUE  
WINCKLEY CLOSE

**Returning Officer's Comments**

The Returning Officer has no further comments on the criteria used or recommendations reached by the Polling District Review Working Group. The venue has previously been used as a polling station.

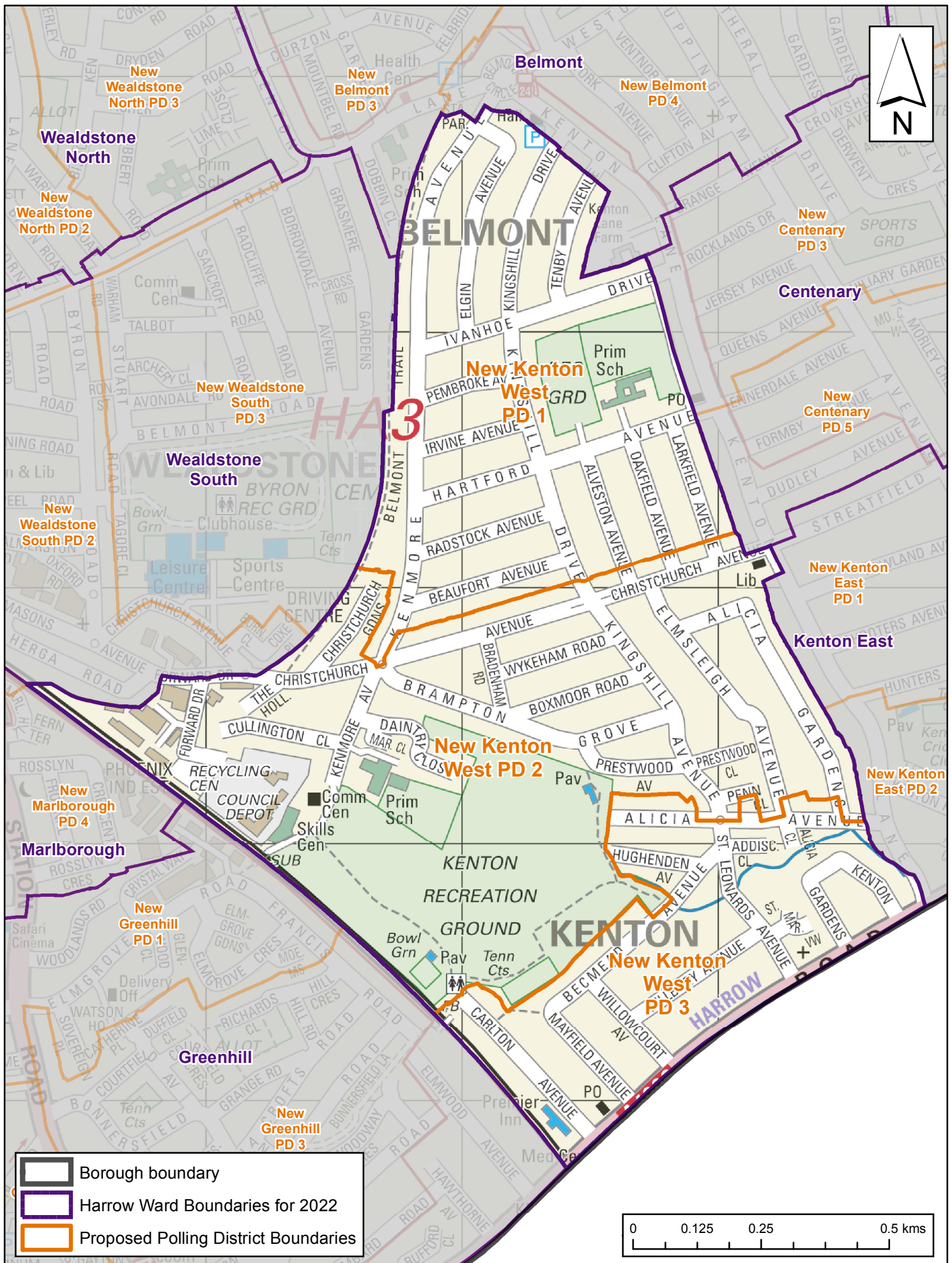
**Submission from interested parties**

None

**Officer Comments**

Adopt proposed arrangements. Designate polling district as polling place.

# A map to show the proposed polling districts inside Kenton West ward for 2022



This page is intentionally left blank

# LONDON BOROUGH OF HARROW POLLING DISTRICT AND PLACES REVIEW 2021

**Parliamentary Constituency:** HARROW EAST

**Ward:** KENTON WEST

**Polling District:** New Polling District 1

**Proposed Polling Station:** Priestmead Primary School, Hartford Avenue, Kenton

**Postcode:** HA3 8SZ

**Number of polling stations:** 2

**Projected Electorate Total for Polling District:** 3035

ELECTORS RESIDENT IN THE  
FOLLOWING STREETS VOTE HERE:

ALVESTON AVENUE  
BEAUFORT AVENUE  
CHRISTCHURCH AVENUE  
ELGIN AVENUE  
HARTFORD AVENUE  
IRVINE AVENUE  
IVANHOE DRIVE  
KENMORE AVENUE  
KENTON LANE  
KINGSHILL DRIVE  
LARKFIELD AVENUE  
OAKFIELD AVENUE  
PEMBROKE AVENUE  
RADSTOCK AVENUE  
TENBY AVENUE

**Returning Officer's Comments**

The Returning Officer has no further comments on the criteria used or recommendations reached by the Polling District Review Working Group. The venue has previously been used as a polling station.

**Submission from interested parties**

One response supporting the proposals.

**Officer Comments**

Adopt proposed arrangements. Designate polling district as polling place.



# LONDON BOROUGH OF HARROW POLLING DISTRICT AND PLACES REVIEW 2021

**Parliamentary Constituency:** HARROW EAST

**Ward:** KENTON WEST

**Polling District:** New Polling District 2

**Proposed Polling Station:** Kenton Library (Junction Christchurch Avenue), Kenton Lane

**Postcode:** HA3 8UJ

**Number of polling stations:** 2

**Projected Electorate Total for Polling District:** 2840

ELECTORS RESIDENT IN THE  
FOLLOWING STREETS VOTE HERE:

ALICIA AVENUE  
ALICIA GARDENS  
ALVESTON AVENUE  
BOXMOOR ROAD  
BRADENHAM ROAD  
BRAMPTON GROVE  
CHRISTCHURCH AVENUE  
CHRISTCHURCH GARDENS  
CULLINGTON CLOSE  
DAINTRY CLOSE  
ELMGROVE ROAD  
ELMSLEIGH AVENUE  
FORWARD DRIVE  
KENMORE AVENUE  
KENTON LANE  
KINGSHILL AVENUE  
KINGSHILL DRIVE  
LARKFIELD AVENUE  
MARTOCK CLOSE  
MASONS AVENUE  
OAKFIELD AVENUE  
PENN CLOSE  
PRESTWOOD AVENUE  
PRESTWOOD CLOSE  
STREATFIELD ROAD  
THE HOLLIES

WYKEHAM ROAD

**Returning Officer's Comments**

The Returning Officer has no further comments on the criteria used or recommendations reached by the Polling District Review Working Group. The venue has previously been used as a polling station.

**Submission from interested parties**

None

**Officer Comments**

Adopt proposed arrangements. Designate polling district as polling place.

# LONDON BOROUGH OF HARROW POLLING DISTRICT AND PLACES REVIEW 2021

**Parliamentary Constituency:** HARROW EAST

**Ward:** KENTON WEST

**Polling District:** New Polling District 3

**Proposed Polling Station:** St Mary's Church (Junction St. Leonards Avenue), Kenton Road

**Postcode:** HA3 8EJ

**Number of polling stations:** 1

**Projected Electorate Total for Polling District:** 1662

ELECTORS RESIDENT IN THE  
FOLLOWING STREETS VOTE HERE:

ADDISCOMBE CLOSE  
ALICIA AVENUE  
ALICIA CLOSE  
ALICIA GARDENS  
BECMEAD AVENUE  
CARLTON AVENUE  
ELMSLEIGH AVENUE  
HILLBURY AVENUE  
HUGHENDEN AVENUE  
KENTON GARDENS  
KENTON LANE  
KENTON ROAD  
KENTONIAN CLOSE  
KINGSHILL AVENUE  
MAYFIELD AVENUE  
ST LEONARDS AVENUE  
ST MARYS VIEW  
WILLOWCOURT AVENUE

**Returning Officer's Comments**

The Returning Officer has no further comments on the criteria used or recommendations reached by the Polling District Review Working Group. The venue has previously been used as a polling station.

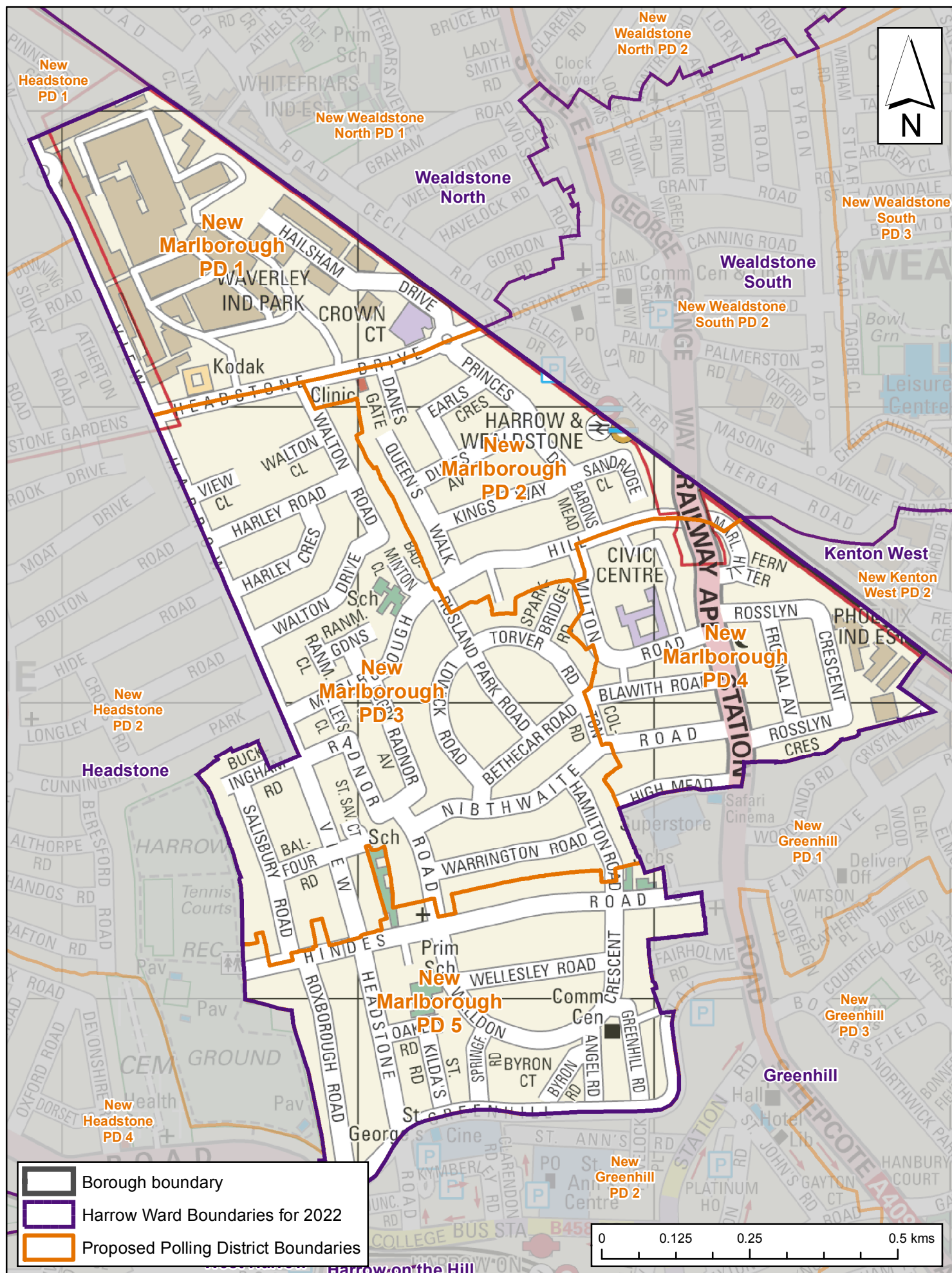
**Submission from interested parties**

None

**Officer Comments**

Adopt proposed arrangements. Designate polling district as polling place.

# A map to show the proposed polling districts inside Marlborough ward for 2022



This page is intentionally left blank

# LONDON BOROUGH OF HARROW POLLING DISTRICT AND PLACES REVIEW 2021

**Parliamentary Constituency:** HARROW WEST

**Ward:** MARLBOROUGH

**Polling District:** New Polling District 1

**Proposed Polling Station:** Marlborough Primary School, Marlborough Hill, Harrow

**Postcode:** HA1 1UJ

**Number of polling stations:** 2

**Projected Electorate Total for Polling District:** 2753

ELECTORS RESIDENT IN THE  
FOLLOWING STREETS VOTE HERE:

DELAMOTTE CLOSE  
DUARTE CLOSE  
HAILSHAM DRIVE  
HARGRAVE DRIVE  
HARROW VIEW  
HEADSTONE DRIVE  
LENSVIEW CLOSE  
SILVERVIEW CLOSE  
WALTON ROAD

**Returning Officer's Comments**

The Returning Officer has no further comments on the criteria used or recommendations reached by the Polling District Review Working Group. These arrangements would involve the use of a new polling station.

**Submission from interested parties**

None

**Officer Comments**

Adopt proposed arrangements. Designate polling district as polling place.



# LONDON BOROUGH OF HARROW POLLING DISTRICT AND PLACES REVIEW 2021

**Parliamentary Constituency:** HARROW WEST

**Ward:** MARLBOROUGH

**Polling District:** New Polling District 2

**Proposed Polling Station:** Communal Room, 99 Churchill Place, Barons Mead, Off Marlborough Hill, Harrow

**Postcode:** HA1 1YB

**Number of polling stations:** 1

**Projected Electorate Total for Polling District:** 1114

ELECTORS RESIDENT IN THE  
FOLLOWING STREETS VOTE HERE:

BARONS MEAD  
DANES GATE  
DUKES AVENUE  
EARLS CRESCENT  
HEADSTONE DRIVE  
KINGS WAY  
MARLBOROUGH HILL  
MILTON ROAD  
PRINCES DRIVE  
QUEENS WALK  
RAILWAY APPROACH  
RUSLAND PARK ROAD  
SANDRIDGE CLOSE  
WALTON ROAD

**Returning Officer's Comments**

The Returning Officer has no further comments on the criteria used or recommendations reached by the Polling District Review Working Group. The venue has previously been used as a polling station.

**Submission from interested parties**

None

**Officer Comments**

Adopt proposed arrangements. Designate polling district as polling place.

# LONDON BOROUGH OF HARROW POLLING DISTRICT AND PLACES REVIEW 2021

**Parliamentary Constituency:** HARROW WEST

**Ward:** MARLBOROUGH

**Polling District:** New Polling District 3

**Proposed Polling Station:** Wiseworks, 74A Marlborough Hill, Harrow

**Postcode:** HA1 1TY

**Number of polling stations:** 2

**Projected Electorate Total for Polling District:** 3097

ELECTORS RESIDENT IN THE  
FOLLOWING STREETS VOTE HERE:

BADMINTON CLOSE  
BALFOUR ROAD  
BETHECAR ROAD  
BOLTON ROAD  
BUCKINGHAM ROAD  
COLTON ROAD  
HAMILTON ROAD  
HARLEY CRESCENT  
HARLEY ROAD  
HARROW VIEW  
HEADSTONE DRIVE  
LEYS CLOSE  
LONGLEY ROAD  
LOWICK ROAD  
MARLBOROUGH HILL  
MEWS CLOSE  
NIBTHWAITE ROAD  
RADNOR AVENUE  
RADNOR ROAD  
RANMOOR CLOSE  
RANMOOR GARDENS  
RUGBY CLOSE  
RUSLAND PARK ROAD  
SALISBURY ROAD  
SPARKBRIDGE ROAD

VIEW CLOSE  
TORVER ROAD  
WALTON CLOSE  
WALTON DRIVE  
WALTON ROAD  
WARRINGTON ROAD

**Returning Officer's Comments**

The Returning Officer has no further comments on the criteria used or recommendations reached by the Polling District Review Working Group. The venue has previously been used as a polling station.

**Submission from interested parties**

None

**Officer Comments**

Adopt proposed arrangements. Designate polling district as polling place.

# LONDON BOROUGH OF HARROW POLLING DISTRICT AND PLACES REVIEW 2021

**Parliamentary Constituency:** HARROW WEST

**Ward:** MARLBOROUGH

**Polling District:** New Polling District 4

**Proposed Polling Station:** Shrinathdham National Haveli & Community Centre, 2a Rossalyn Crescent, Harrow **(TBC)**

**Postcode:** HA1 2SU

**Number of polling stations:** 1

**Projected Electorate Total for Polling District:** 1124

ELECTORS RESIDENT IN THE  
FOLLOWING STREETS VOTE HERE:

BARONS MEAD  
BETHECAR ROAD  
BLAWITH ROAD  
COLTON ROAD  
FERNDALE TERRACE  
FROGNAL AVENUE  
HIGH MEAD  
MARLBOROUGH HILL  
MILTON ROAD  
NIBTHWAITE ROAD  
POETS WAY  
RAILWAY APPROACH  
ROSSLYN CRESCENT  
STATION ROAD  
TORVER ROAD

**Returning Officer's Comments**

The Returning Officer has no further comments on the criteria used or recommendations reached by the Polling District Review Working Group. These arrangements would involve the use of a new polling station.

**Submission from interested parties**

None

**Officer Comments**

Adopt proposed arrangements. Designate polling district as polling place.

# LONDON BOROUGH OF HARROW POLLING DISTRICT AND PLACES REVIEW 2021

**Parliamentary Constituency:** HARROW WEST

**Ward:** MARLBOROUGH

**Polling District:** New Polling District 5

**Proposed Polling Station:** The Welldon Community Centre, Welldon Crescent, Harrow

**Postcode:** HA1 1QR

**Number of polling stations:** 1

**Projected Electorate Total for Polling Station:** 2165

ELECTORS RESIDENT IN THE  
FOLLOWING STREETS VOTE HERE:

ANGEL ROAD  
BYRON ROAD  
GREENHILL ROAD  
GREENHILL WAY  
HAMILTON ROAD  
HARROW VIEW  
HAVELOCK PLACE  
HEADSTONE ROAD  
HINDES ROAD  
OAKLEY ROAD  
PINNER ROAD  
RADNOR ROAD  
ROXBOROUGH ROAD  
SALISBURY ROAD  
SPRINGFIELD ROAD  
ST KILDAS ROAD  
WELLDON CRESCENT  
WELLESLEY ROAD

**Returning Officer's Comments**

The Returning Officer has no further comments on the criteria used or recommendations reached by the Polling District Review Working Group. The venue has previously been used as a polling station.

**Submission from interested parties**

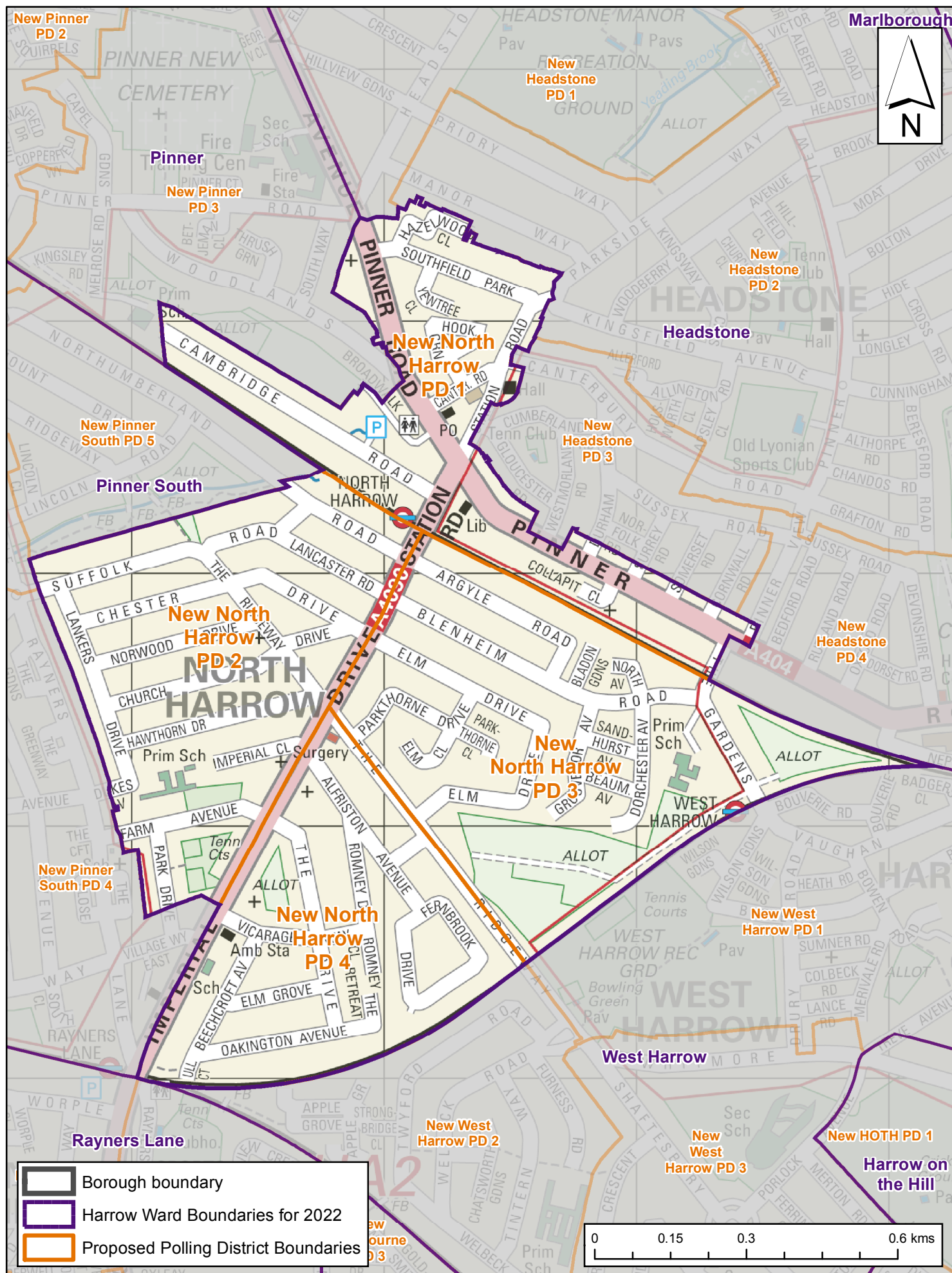
None

**Officer Comments**

Adopt proposed arrangements. Designate polling district as polling place.



# A map to show the proposed polling districts inside North Harrow ward for 2022



This page is intentionally left blank

# LONDON BOROUGH OF HARROW POLLING DISTRICT AND PLACES REVIEW 2021

**Parliamentary Constituency:** HARROW WEST

**Ward:** NORTH HARROW

**Polling District:** New Polling District 1

**Proposed Polling Station:** North Harrow Homeguard Club, Car Park Off Pinner Road

**Postcode:** HA2 7TA

**Number of polling stations:** 1

**Projected Electorate Total for Polling District:** 1664

ELECTORS RESIDENT IN THE  
FOLLOWING STREETS VOTE HERE:

CAMBRIDGE ROAD  
CANTERBURY ROAD  
COLLAPIT CLOSE  
CORNWALL ROAD  
DURHAM ROAD  
HAZELWOOD CLOSE  
HOOKING GREEN  
KINGSFIELD AVENUE  
PARKSIDE WAY  
PINNER ROAD  
SOMERSET ROAD  
SOUTHFIELD PARK  
STATION ROAD  
SURREY ROAD  
THE GARDENS  
WESTMORLAND ROAD  
YEWTREE CLOSE

**Returning Officer's Comments**

The Returning Officer has no further comments on the criteria used or recommendations reached by the Polling District Review Working Group. The venue has previously been used as a polling station.

**Submission from interested parties**

None

**Officer Comments**

Adopt proposed arrangements. Designate polling district as polling place.

# LONDON BOROUGH OF HARROW POLLING DISTRICT AND PLACES REVIEW 2021

**Parliamentary Constituency:** HARROW WEST

**Ward:** NORTH HARROW

**Polling District:** New Polling District 2

**Proposed Polling Station:** St Alban's Church Hall, Norwood Drive, North Harrow

**Postcode:** HA2 7PF

**Number of polling stations:** 1

**Projected Electorate Total for Polling District:** 1890

ELECTORS RESIDENT IN THE  
FOLLOWING STREETS VOTE HERE:

ARGYLE ROAD  
BLENHEIM ROAD  
CHESTER DRIVE  
CHURCH DRIVE  
DUKES AVENUE  
FARM AVENUE  
HAWTHORN DRIVE  
IMPERIAL CLOSE  
IMPERIAL DRIVE  
LANCASTER ROAD  
LANKERS DRIVE  
NORTHUMBERLAND ROAD  
NORWOOD DRIVE  
PARK DRIVE  
STATION ROAD  
SUFFOLK ROAD  
THE RIDGEWAY

**Returning Officer's Comments**

The Returning Officer has no further comments on the criteria used or recommendations reached by the Polling District Review Working Group. The venue has previously been used as a polling station.

**Submission from interested parties**

None

**Officer Comments**

Adopt proposed arrangements. Designate polling district as polling place.

# LONDON BOROUGH OF HARROW POLLING DISTRICT AND PLACES REVIEW 2021

**Parliamentary Constituency:** HARROW WEST

**Ward:** NORTH HARROW

**Polling District:** New Polling District 3

**Proposed Polling Station:** Elmfield Church, 89 Imperial Drive, Harrow

**Postcode:** HA2 7DX

**Number of polling stations:** 1

**Projected Electorate Total for Polling District:** 1943

ELECTORS RESIDENT IN THE  
FOLLOWING STREETS VOTE HERE:

ARGYLE ROAD  
BEAUMONT AVENUE  
BLADON GARDENS  
BLENHEIM ROAD  
CHESTER DRIVE  
DORCHESTER AVENUE  
ELM CLOSE  
ELM DRIVE  
GROSVENOR AVENUE  
IMPERIAL DRIVE  
NORTH AVENUE  
PARKTHORNE CLOSE  
PARKTHORNE DRIVE  
SANDHURST AVENUE  
STATION ROAD  
THE GARDENS  
THE RIDGEWAY

**Returning Officer's Comments**

The Returning Officer has no further comments on the criteria used or recommendations reached by the Polling District Review Working Group. The venue has previously been used as a polling station.

**Submission from interested parties**

None

**Officer Comments**

Adopt proposed arrangements. Designate polling district as polling place.



# LONDON BOROUGH OF HARROW POLLING DISTRICT AND PLACES REVIEW 2021

**Parliamentary Constituency:** HARROW WEST

**Ward:** NORTH HARROW

**Polling District:** New Polling District 4

**Proposed Polling Station:** Rayners Lane Baptist Church Hall, 139 Imperial Drive (Junction of Vicarage Way)

**Postcode:** HA2 7HW

**Number of polling stations:** 1

**Projected Electorate Total for Polling District:** 1380

ELECTORS RESIDENT IN THE  
FOLLOWING STREETS VOTE HERE:

ALEXANDRA AVENUE  
ALFRISTON AVENUE  
BEEHCROFT AVENUE  
ELM GROVE  
FARM AVENUE  
FERNBROOK DRIVE  
IMPERIAL DRIVE  
OAKINGTON AVENUE  
PARKTHORNE DRIVE  
RAYNERS LANE  
ROMNEY CLOSE  
ROMNEY DRIVE  
THE DRIVE  
THE RETREAT  
THE RIDGEWAY  
ULLSWATER COURT  
VICARAGE WAY

**Returning Officer's Comments**

The Returning Officer has no further comments on the criteria used or recommendations reached by the Polling District Review Working Group. The venue has previously been used as a polling station.

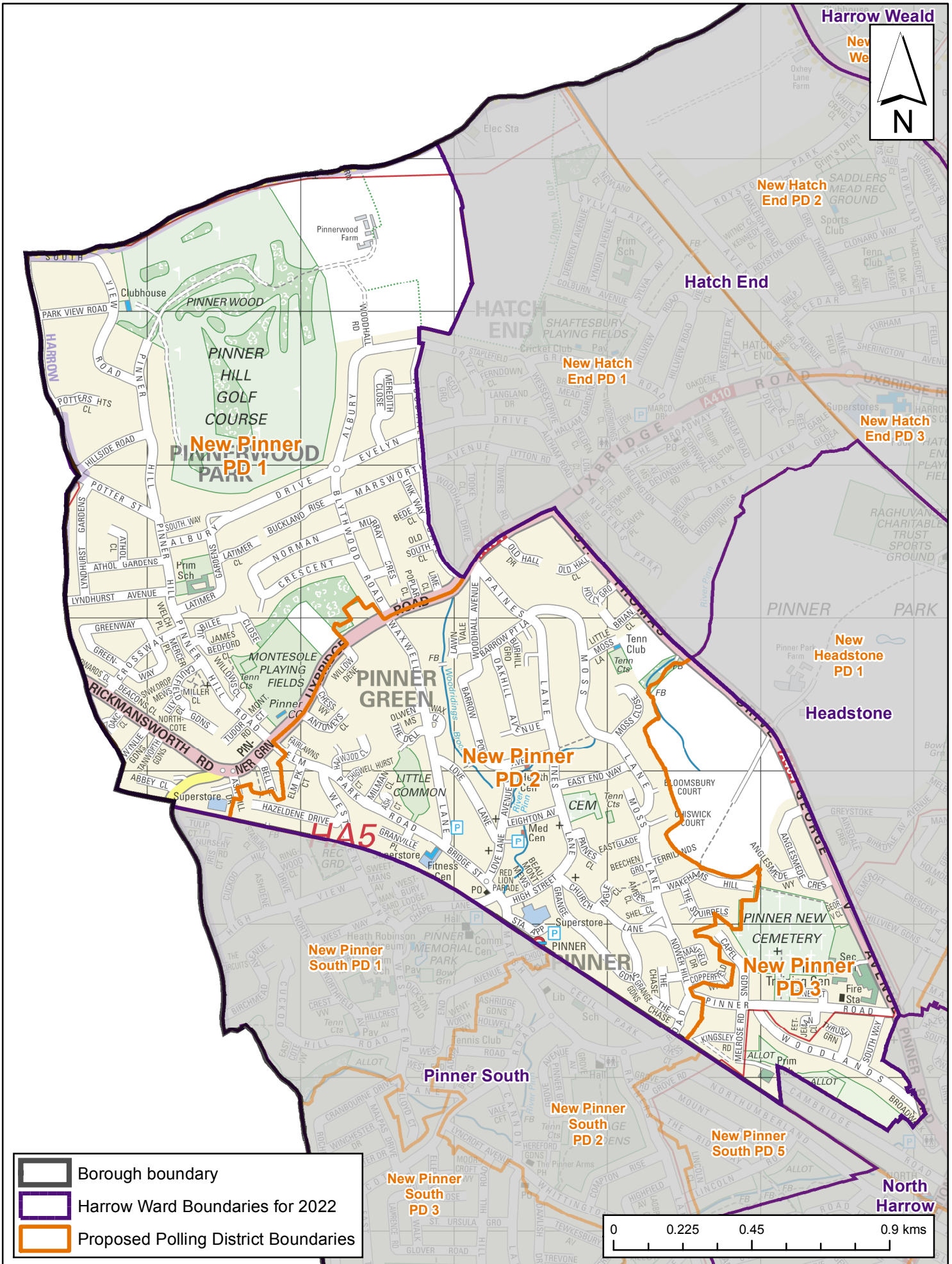
**Submission from interested parties**

None

**Officer Comments**

Adopt proposed arrangements. Designate polling district as polling place.

**A map to show the proposed polling districts inside Pinner ward for 2022**



This page is intentionally left blank

# LONDON BOROUGH OF HARROW POLLING DISTRICT AND PLACES REVIEW 2021

**Parliamentary Constituency:** RUISLIP, NORTHWOOD AND PINNER

**Ward:** PINNER

**Polling District:** New Polling District 1

**Proposed Polling Station:** Pinner Wood School, Latimer Gardens, Pinner

**Postcode:** HA5 3RA

**Number of polling stations:** 3

**Projected Electorate Total for Polling District:** 4000

<p>ELECTORS RESIDENT IN THE FOLLOWING STREETS VOTE HERE:</p> <p>           ABBEY CLOSE            ALBURY DRIVE            ASH HILL DRIVE            ATHOL CLOSE            ATHOL GARDENS            AUDLEY COURT            BEDE CLOSE            BELL CLOSE            BLYTHWOOD ROAD            BUCKLAND RISE            CAULFIELD GARDENS            CHALFONT WALK            CHESSWOOD WAY            CROSSWAY            CUCKOO HILL            DEACONS CLOSE            ELM PARK ROAD            EVELYN DRIVE            GIPPESWYCK CLOSE            GREENWAY            HILLSIDE ROAD            HOWARDS CLOSE            JAMES BEDFORD CLOSE            JUBILEE CLOSE            LATIMER CLOSE            LATIMER GARDENS            LILY CLOSE            LIMEDENE CLOSE            LINK WAY            LYNDHURST AVENUE            LYNDHURST GARDENS         </p>	<p>           MARSWORTH AVENUE            MERCER PLACE            MEREDITH CLOSE            MILL FARM CLOSE            MILLER CLOSE            MONTESOLE COURT            MURRAY CRESCENT            NORMAN CRESCENT            NORTHWOLD DRIVE            OAKCROFT CLOSE            OLD SOUTH CLOSE            PARK VIEW ROAD            PINNER GREEN            PINNER HILL            PINNER HILL ROAD            POPLAR CLOSE            POTTER STREET            POTTER STREET HILL            POTTERS HEIGHTS CLOSE            RICKMANSWORTH ROAD            SNOWDROP MEWS            SOUTH VIEW ROAD            SOUTHACRE WAY            TANWORTH GARDENS            TUDOR ROAD            UXBRIDGE ROAD            WAXWELL LANE            WELCH PLACE            WILLOW DENE            WILLOWS CLOSE            WOODHALL GATE            WOODHALL ROAD            WYNLIE GARDENS         </p>
---	---

--	--

**Returning Officer's Comments**

The Returning Officer has no further comments on the criteria used or recommendations reached by the Polling District Review Working Group. The venue has previously been used as a polling station.

**Submission from interested parties**

None

**Officer Comments**

Adopt proposed arrangements. Designate polling district as polling place.

# LONDON BOROUGH OF HARROW POLLING DISTRICT AND PLACES REVIEW 2021

**Parliamentary Constituency:** RUISLIP, NORTHWOOD AND PINNER

**Ward:** PINNER

**Polling District:** New Polling District 2

**Proposed Polling Station:** Pinner Methodist Church Hall, Pinner Methodist Church, Love Lane

**Postcode:** HA5 3EE

**Number of polling stations:** 2

**Projected Electorate Total for Polling District:** 4000

<p>ELECTORS RESIDENT IN THE FOLLOWING STREETS VOTE HERE:</p> <p>AMBERLEY CLOSE ANTONEYS CLOSE AVENUE ROAD BARROW POINT AVENUE BARROW POINT LANE BARROWDENE CLOSE BARTERS WALK BEECHEN GROVE BISHOPS WALK BLOOMSBURY COURT BRIANTS CLOSE BRIDGE STREET BURHILL GROVE CASSANDER PLACE CHAPEL LANE CHESSWOOD WAY CHIGWELL HURST COURT CHISWICK COURT CHURCH LANE COPPERFIELD WAY EAST END WAY EASTGLADE ELM PARK ROAD FAIRLAWNS GEORGE V AVENUE GIPPESWYCK CLOSE GRANGE GARDENS GRANVILLE PLACE HAYWOOD CLOSE HAZELDENE DRIVE HIGH STREET HOLLY GROVE INGLE CLOSE KINGSLEY ROAD</p>	<p>LAWN VALE LEIGHTON AVENUE LIMEDENE CLOSE LITTLE MOSS LANE LITTLE ORCHARD CLOSE LOVE LANE MARSH ROAD MAYFIELD DRIVE MILMAN CLOSE MOSS CLOSE MOSS LANE NOWER HILL OAKHILL AVENUE OLD HALL CLOSE OLD HALL DRIVE OLWEN MEWS PAINES CLOSE PAINES LANE PINNER ROAD POPLAR CLOSE SHELBOURNE CLOSE ST THOMAS' DRIVE STATION APPROACH TERRILANDS THE CHASE THE DELL THE SQUIRRELS TOOKES GREEN TOWERS ROAD UXBRIDGE ROAD UXBRIDGE ROAD WAKEHAMS HILL WAXWELL CLOSE WAXWELL LANE WEST END LANE WILLOW DENE WOODHALL AVENUE</p>
--	---

--	--

**Returning Officer's Comments**

The Returning Officer has no further comments on the criteria used or recommendations reached by the Polling District Review Working Group. The venue has previously been used as a polling station.

**Submission from interested parties**

None

**Officer Comments**

Adopt proposed arrangements. Designate polling district as polling place.



# LONDON BOROUGH OF HARROW POLLING DISTRICT AND PLACES REVIEW 2021

**Parliamentary Constituency:** HARROW WEST

**Ward:** PINNER

**Polling District:** New Polling District 3

**Proposed Polling Station:** Nower Hill High School, George V Avenue, Pinner

**Postcode:** HA5 5RP

**Number of polling stations:** 1

**Projected Electorate Total for Polling District:** 1307

ELECTORS RESIDENT IN THE  
FOLLOWING STREETS VOTE HERE:

ANGLESMEDE CRESCENT  
ANGLESMEDE WAY  
BETJEMAN CLOSE  
CAPEL GARDENS  
GEORGE V AVENUE  
HEADSTONE LANE  
KINGSLEY ROAD  
MELROSE ROAD  
NOWER HILL  
PINNER ROAD  
SOUTH WAY  
ST THOMAS' DRIVE  
THRUSH GREEN  
WOODLANDS

**Returning Officer's Comments**

The Returning Officer has no further comments on the criteria used or recommendations reached by the Polling District Review Working Group. These arrangements would involve the use of a new polling station.

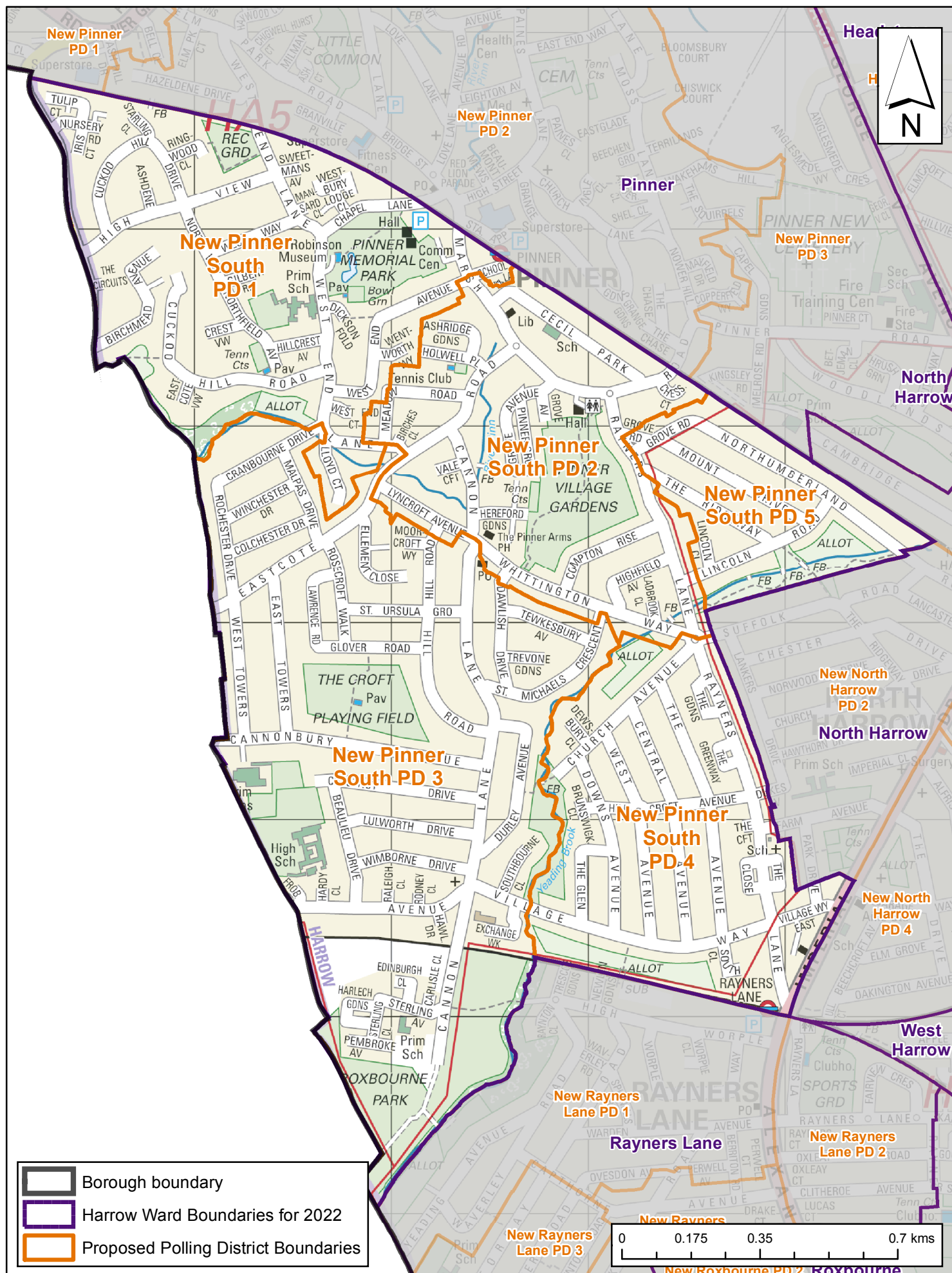
**Submission from interested parties**

None

**Officer Comments**

Adopt proposed arrangements. Designate polling district as polling place.

# A map to show the proposed polling districts inside Pinner South ward for 2022



This page is intentionally left blank

# LONDON BOROUGH OF HARROW POLLING DISTRICT AND PLACES REVIEW 2021

**Parliamentary Constituency:** RUISLIP, NORTHWOOD AND PINNER

**Ward:** PINNER SOUTH

**Polling District:** New Polling District 1

**Proposed Polling Station:** Pinner Village Hall, Chapel Lane, Pinner

**Postcode:** HA5 1AA

**Number of polling stations:** 1

**Projected Electorate Total for Polling District:** 1922

<p>ELECTORS RESIDENT IN THE FOLLOWING STREETS VOTE HERE:</p> <p>ASHDENE BIRCHMEAD AVENUE CHAPEL LANE CRANBOURNE DRIVE CREST VIEW CUCKOO HILL DRIVE CUCKOO HILL ROAD DICKSON FOLD EASTCOTE VIEW GILBERT ROAD HIGH VIEW HILLCREST AVENUE IRIS COURT LLOYD COURT MANSARD CLOSE MARSH ROAD MEADOW ROAD NORTH WAY NORTHFIELD AVENUE NURSERY ROAD RINGWOOD CLOSE ROSE COURT SCHOOL LANE STARLING CLOSE SWEETMANS AVENUE THE CIRCUITS WENTWORTH WAY WEST END AVENUE WEST END COURT WEST END LANE</p>	<p>WEST WAY WESTBURY LODGE CLOSE</p>
---	--

--	--

**Returning Officer's Comments**

The Returning Officer has no further comments on the criteria used or recommendations reached by the Polling District Review Working Group. The venue has previously been used as a polling station.

**Submission from interested parties**

None

**Officer Comments**

Adopt proposed arrangements. Designate polling district as polling place.

# LONDON BOROUGH OF HARROW POLLING DISTRICT AND PLACES REVIEW 2021

**Parliamentary Constituency:** RUISLIP, NORTHWOOD AND PINNER

**Ward:** PINNER SOUTH

**Polling District:** New Polling District 2

**Proposed Polling Station:** The Vagabonds Clubhouse, Holwell Place, Pinner

**Postcode:** HA5 1DY

**Number of polling stations:** 1

**Projected Electorate Total for Polling District:** 2088

ELECTORS RESIDENT IN THE  
FOLLOWING STREETS VOTE HERE:

ASHRIDGE GARDENS  
BIRCHES CLOSE  
CANNON LANE  
CECIL PARK  
CHESSINGTON COURT  
COMPTON RISE  
DAWLISH DRIVE  
EASTCOTE ROAD  
GROVE AVENUE  
GROVE ROAD  
HEREFORD GARDENS  
HIGHFIELD AVENUE  
HILL ROAD  
HOLWELL PLACE  
LADBROOK CLOSE  
LINCOLN ROAD  
LYNCROFT AVENUE  
MARSH ROAD  
MEADOW ROAD  
PINNER GROVE  
RAYNERS LANE  
ST MICHAEL'S CRESCENT  
SUFFOLK ROAD  
THE RIDGEWAY  
VALE CROFT  
WEST END AVENUE

WEST END LANE  
WHITTINGTON WAY

**Returning Officer's Comments**

The Returning Officer has no further comments on the criteria used or recommendations reached by the Polling District Review Working Group. The venue has previously been used as a polling station.

**Submission from interested parties**

None

**Officer Comments**

Adopt proposed arrangements. Designate polling district as polling place.



# LONDON BOROUGH OF HARROW POLLING DISTRICT AND PLACES REVIEW 2021

**Parliamentary Constituency:** RUISLIP, NORTHWOOD AND PINNER

**Ward:** PINNER SOUTH

**Polling District:** New Polling District 3

**Proposed Polling Station:** Cannon Lane Primary School, Cannonbury Avenue

**Postcode:** HA5 1TS

**Number of Polling Stations:** 2

**Projected Electorate Total for Polling District:** 4000

ELECTORS RESIDENT IN THE FOLLOWING STREETS VOTE HERE:

BEAULIEU DRIVE  
CANNON LANE  
CANNONBURY AVENUE  
CARLISLE CLOSE  
CHESTNUT DRIVE  
COLCHESTER DRIVE  
CRANBOURNE DRIVE  
DAWLISH DRIVE  
DURLEY AVENUE  
EAST TOWERS  
EASTCOTE ROAD  
EASTERN AVENUE  
EDINBURGH CLOSE  
ELLEMENT CLOSE  
EXCHANGE WALK  
FROBISHER CLOSE  
GLOVER ROAD  
HARDY CLOSE  
HARLECH GARDENS  
HAWLANDS DRIVE  
HILL ROAD  
LAWRENCE ROAD  
LLOYD COURT  
LULWORTH DRIVE  
MALPAS DRIVE  
MOORCROFT WAY  
PEMBROKE AVENUE  
RALEIGH CLOSE  
ROCHESTER DRIVE

RODNEY CLOSE  
ROSECROFT WALK  
SOUTHBOURNE CLOSE  
ST MICHAEL'S CRESCENT  
ST URSULA GROVE  
STIRLING AVENUE  
TEWKESBURY AVENUE  
TREVONE GARDENS  
VILLAGE WAY  
WEST END LANE  
WEST TOWERS  
WHITTINGTON WAY  
WIMBORNE DRIVE  
WINCHESTER

**Returning Officer's Comments**

The Returning Officer has no further comments on the criteria used or recommendations reached by the Polling District Review Working Group. The venue has previously been used as a polling station.

**Submission from interested parties**

None

**Officer Comments**

Adopt proposed arrangements. Designate polling district as polling place.

# LONDON BOROUGH OF HARROW POLLING DISTRICT AND PLACES REVIEW 2021

**Parliamentary Constituency:** HARROW WEST

**Ward:** PINNER SOUTH

**Polling District:** New Polling District 4

**Proposed Polling Station:** Longfield Primary School, Dukes Avenue, North Harrow

**Postcode:** HA2 7NZ

**Number of polling stations:** 2

**Projected Electorate Total for Polling District:** 2247

ELECTORS RESIDENT IN THE  
FOLLOWING STREETS VOTE HERE:

ALEXANDRA AVENUE  
BRUNSWICK CLOSE  
CENTRAL AVENUE  
CHURCH AVENUE  
DEWSBURY CLOSE  
DOWNS AVENUE  
DUKES AVENUE  
FARM AVENUE  
HILLCROFT AVENUE  
IMPERIAL DRIVE  
PARK DRIVE  
RAYNERS LANE  
SOUTH CLOSE  
SUFFOLK ROAD  
THE AVENUE  
THE CLOSE  
THE CROFT  
THE GARDENS  
THE GLEN  
THE GREENWAY  
VICARAGE WAY  
VILLAGE WAY  
VILLAGE WAY EAST  
WEST AVENUE  
WHITTINGTON WAY

**Returning Officer's Comments**

The Returning Officer has no further comments on the criteria used or recommendations reached by the Polling District Review Working Group. The venue has previously been used as a polling station.

**Submission from interested parties**

None

**Officer Comments**

Adopt proposed arrangements. Designate polling district as polling place.

# LONDON BOROUGH OF HARROW POLLING DISTRICT AND PLACES REVIEW 2021

**Parliamentary Constituency:** HARROW WEST

**Ward:** PINNER SOUTH

**Polling District:** New Polling District 5

**Proposed Polling Station:** St Alban's Church Hall, Norwood Drive, North Harrow

**Postcode:** HA2 7PF

**Number of polling stations:** 1

**Projected Electorate Total for Polling District:** 923

ELECTORS RESIDENT IN THE  
FOLLOWING STREETS VOTE HERE:

GROVE ROAD  
LINCOLN CLOSE  
LINCOLN ROAD  
MOUNT DRIVE  
NORTHUMBERLAND ROAD  
RAYNERS LANE  
THE RIDGEWAY

**Returning Officer's Comments**

The Returning Officer has no further comments on the criteria used or recommendations reached by the Polling District Review Working Group. The venue has previously been used as a polling station.

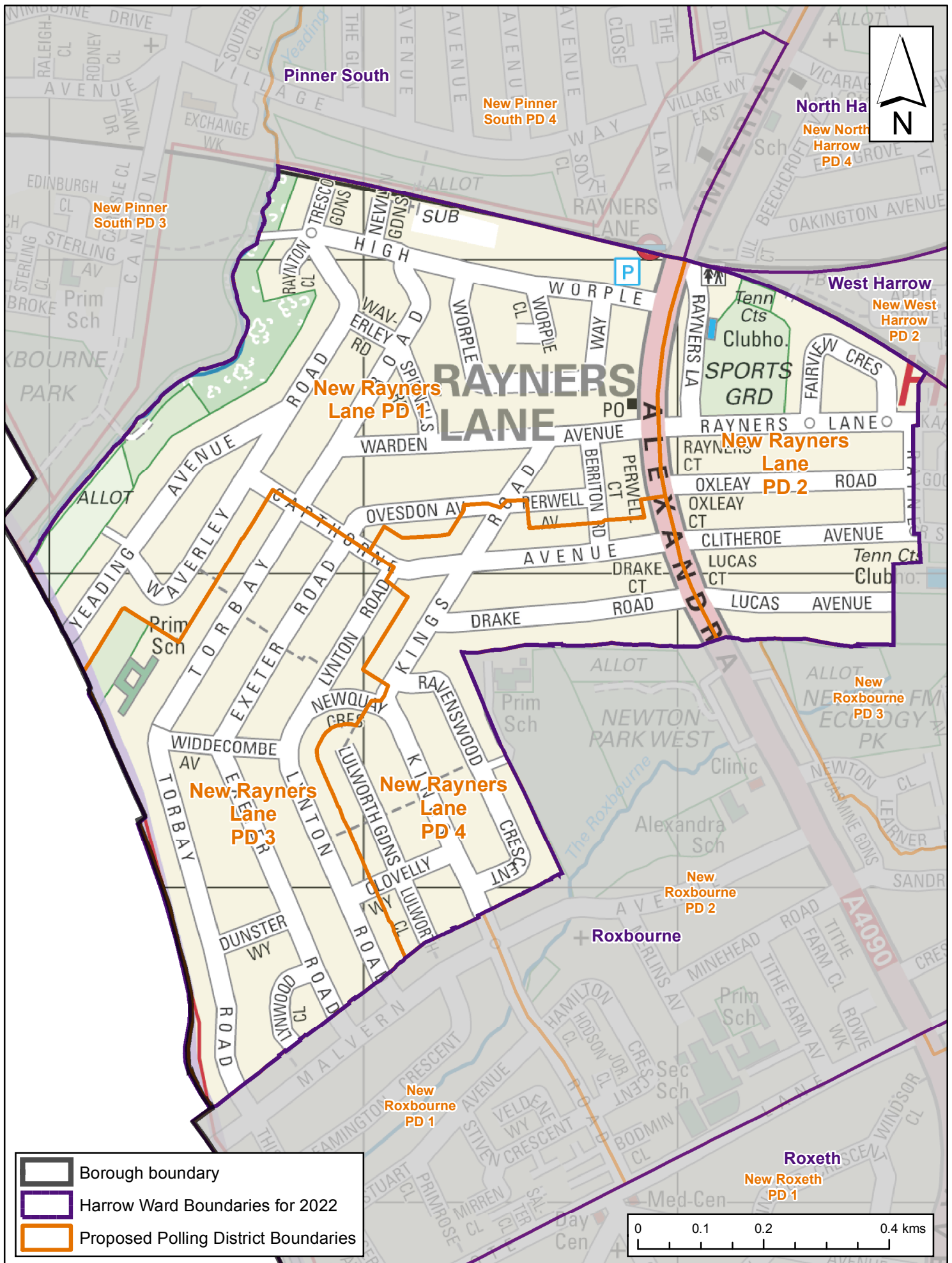
**Submission from interested parties**

None

**Officer Comments**

Adopt proposed arrangements. Designate polling district as polling place.

# A map to show the proposed polling districts inside Rayners Lane ward for 2022



This page is intentionally left blank



# LONDON BOROUGH OF HARROW POLLING DISTRICT AND PLACES REVIEW 2021

**Parliamentary Constituency:** HARROW WEST

**Ward:** RAYNERS LANE

**Polling District:** New Polling District 1

**Proposed Polling Station:** Rayners Lane Scout Headquarters, High Worple, Harrow

**Postcode:** HA2 9SZ

**Number of polling stations:** 2

**Projected Electorate Total for Polling District:** 2320

ELECTORS RESIDENT IN THE  
FOLLOWING STREETS VOTE HERE:

ALEXANDRA AVENUE  
BERRITON ROAD  
CAPTHORNE AVENUE  
EXETER ROAD  
HIGH WORPLE  
KINGS ROAD  
NEWLYN GARDENS  
OVESDON AVENUE  
PERWELL AVENUE  
RAYNERS LANE  
RAYNTON CLOSE  
SPINNELLS ROAD  
TORBAY ROAD  
TRESCOE GARDENS  
WARDEN AVENUE  
WAVERLEY ROAD  
WORPLE CLOSE  
WORPLE WAY  
YEADING AVENUE

**Returning Officer's Comments**

The Returning Officer has no further comments on the criteria used or recommendations reached by the Polling District Review Working Group. The venue has previously been used as a polling station.

**Submission from interested parties**

None

**Officer Comments**

Adopt proposed arrangements. Designate polling district as polling place.

# LONDON BOROUGH OF HARROW POLLING DISTRICT AND PLACES REVIEW 2021

**Parliamentary Constituency:** HARROW WEST

**Ward:** RAYNERS LANE

**Polling District:** New Polling District 2

**Proposed Polling Station:** Tithe Farm Social Club, 151 Rayners Lane, South Harrow

**Postcode:** HA2 0XH

**Number of polling stations:** 1

**Projected Electorate Total for Polling District:** 1329

ELECTORS RESIDENT IN THE  
FOLLOWING STREETS VOTE HERE:

ALEXANDRA AVENUE  
CAPTHORNE AVENUE  
CLITHEROE AVENUE  
DRAKE ROAD  
FAIRVIEW CRESCENT  
GOODWILL DRIVE  
KARMA WAY  
LUCAS AVENUE  
OXLEAY ROAD  
RAYNERS LANE

**Returning Officer's Comments**

The Returning Officer has no further comments on the criteria used or recommendations reached by the Polling District Review Working Group. The venue has previously been used as a polling station.

**Submission from interested parties**

None

**Officer Comments**

Adopt proposed arrangements. Designate polling district as polling place.

# LONDON BOROUGH OF HARROW POLLING DISTRICT AND PLACES REVIEW 2021

**Parliamentary Constituency:** HARROW WEST

**Ward:** RAYNERS LANE

**Polling District:** New Polling District 3

**Proposed Polling Station:** Roxbourne Primary School, Torbay Road, Harrow

**Postcode:** HA2 9QF

**Number of polling stations:** 1

**Projected Electorate Total for Polling District:** 1966

ELECTORS RESIDENT IN THE  
FOLLOWING STREETS VOTE HERE:

CAPTHORNE AVENUE  
CLOVELLY WAY  
DUNSTER WAY  
EXETER ROAD  
LYNTON ROAD  
LYNWOOD CLOSE  
NEWQUAY CRESCENT  
TORBAY ROAD  
WIDDICOMBE AVENUE

**Returning Officer's Comments**

The Returning Officer has no further comments on the criteria used or recommendations reached by the Polling District Review Working Group. The venue has previously been used as a polling station.

**Submission from interested parties**

None

**Officer Comments**

Adopt proposed arrangements. Designate polling district as polling place.

# LONDON BOROUGH OF HARROW POLLING DISTRICT AND PLACES REVIEW 2021

**Parliamentary Constituency:** HARROW WEST

**Ward:** RAYNERS LANE

**Polling District:** New Polling District 4

**Proposed Polling Station:** Newton Farm Nursery, Infant and Junior School, Ravenswood Crescent, Harrow

**Postcode:** HA2 9JU

**Number of polling stations:** 1

**Projected Electorate Total for Polling District:** 1531

ELECTORS RESIDENT IN THE  
FOLLOWING STREETS VOTE HERE:

ALEXANDRA AVENUE  
BERRITON ROAD  
CAPTHORNE AVENUE  
CLOVELLY WAY  
DRAKE ROAD  
KINGS ROAD  
LULWORTH CLOSE  
LULWORTH GARDENS  
LYNTON ROAD  
NEWQUAY CRESCENT  
OVESDON AVENUE  
PERWELL AVENUE  
RAVENSWOOD CRESCENT

**Returning Officer's Comments**

The Returning Officer has no further comments on the criteria used or recommendations reached by the Polling District Review Working Group. These arrangements would involve the use of a new polling station.

**Submission from interested parties**

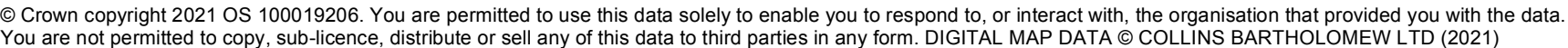
None

**Officer Comments**

Adopt proposed arrangements. Designate polling district as polling place.



## 203



This page is intentionally left blank

# LONDON BOROUGH OF HARROW POLLING DISTRICT AND PLACES REVIEW 2021

**Parliamentary Constituency:** HARROW WEST

**Ward:** ROXBOURNE

**Polling District:** New Polling District 1

**Proposed Polling Station:** Brookside Close Social Centre, Brookside Close, Harrow

**Postcode:** HA2 9AW

**Number of polling stations:** 1

**Projected Electorate Total for Polling District:** 1842

ELECTORS RESIDENT IN THE  
FOLLOWING STREETS VOTE HERE:

BOB CURRIE CLOSE  
BODMIN CLOSE  
BROOKSIDE CLOSE  
CARLYON AVENUE  
EASTCOTE LANE  
EXETER ROAD  
FIELD END ROAD SERVICE ROAD ONLY  
HAMILTON CRESCENT  
HOLYROOD AVENUE  
KINGS ROAD  
LEAMINGTON CRESCENT  
LULWORTH CLOSE  
LYNTON ROAD  
MALVERN AVENUE  
MEAD FIELD  
MIRREN CLOSE  
PRIMROSE CLOSE  
ROSEBERY AVENUE  
SALTER CLOSE  
STIVEN CRESCENT  
STRADBROOK CLOSE  
STUART AVENUE  
THISTLEDENE AVENUE  
TORBAY ROAD  
VELDENE WAY

**Returning Officer's Comments**

The Returning Officer has no further comments on the criteria used or recommendations reached by the Polling District Review Working Group. The venue has previously been used as a polling station.

**Submission from interested parties**

None

**Officer Comments**

Adopt proposed arrangements. Designate polling district as polling place.

# LONDON BOROUGH OF HARROW POLLING DISTRICT AND PLACES REVIEW 2021

**Parliamentary Constituency:** HARROW WEST

**Ward:** ROXBOURNE

**Polling District:** New Polling District 2

**Proposed Polling Station:** St Andrew's Church Hall, Malvern Avenue, Harrow

**Postcode:** HA2 9ER

**Number of polling stations:** 2

**Projected Electorate Total for Polling District:** 2085

ELECTORS RESIDENT IN THE  
FOLLOWING STREETS VOTE HERE:

ALEXANDRA AVENUE  
BODMIN CLOSE  
CROSS ROAD  
EASTCOTE LANE  
EASTCOTE LANE  
HAMILTON CRESCENT  
HODSON CLOSE  
JASMINE GARDENS  
JORDAN CLOSE  
KINGS ROAD  
MALVERN AVENUE  
MERLINS AVENUE  
MINEHEAD ROAD  
NEWTON CLOSE  
PARK LANE  
RAYNERS LANE  
ROWE WALK  
SANDRINGHAM CRESCENT  
TITHE FARM AVENUE  
TITHE FARM CLOSE  
NEWTON CLOSE  
LEARNER DRIVE

**Returning Officer's Comments**

The Returning Officer has noted that following the response to the consultation the Working Group are now minded to include electors living in Newton Close and Learner Drive in this Polling District and has no further comments

**Submission from interested parties**

One response received stating that for ease of access to the Polling Station, electors living in Newton Close and Learner Drive should be moved into this Polling District from Polling District 3.

**Officer Comments**

Officers agree with the response to the consultation.

Adopt revised proposed arrangements. Designate polling district as polling place.

# LONDON BOROUGH OF HARROW POLLING DISTRICT AND PLACES REVIEW 2021

**Parliamentary Constituency:** HARROW WEST

**Ward:** ROXBOURNE

**Polling District:** New Polling District 3

**Proposed Polling Station:** Beacon Centre, Malcolm Jeffrey Place, Scott Crescent

**Postcode:** HA2 0TY

**Number of polling stations:** 1

**Projected Electorate Total for Polling District:** 2724

<p>ELECTORS RESIDENT IN THE FOLLOWING STREETS VOTE HERE:</p> <p>ABBOTS DRIVE AUSTEN ROAD BLOSSOM AVENUE COLES CRESCENT DRINKWATER ROAD EASTCOTE LANE EASTLEIGH AVENUE EASTWAY CRESCENT ELIOT DRIVE FENTIMAN WAY GOLDSMITH CLOSE GOODWILL DRIVE JUNIPER CLOSE KARMA WAY LUCAS AVENUE MAPLE AVENUE MARYATT AVENUE MONKS CLOSE OSPREY LANE PELICAN DRIVE PRIEST PARK AVENUE PROVIDENCE AVENUE RAYNERS LANE ROXETH GREEN AVENUE SANDPIPER DRIVE SCOTT CRESCENT SERENITY CLOSE SUNBIRD WALK SWIFT CLOSE</p>	<p>THE ARCHES THORNLEY DRIVE TRANQUIL LANE WELBECK ROAD</p>
--	---

**Returning Officer's Comments**

The Returning Officer has noted that following the response to the consultation the Working Group are now minded to move electors living in Newton Close and Learner Drive from this Polling District to Polling District 2 and has no further comments

**Submission from interested parties**

One response received stating that for ease of access, residents living in Newton Close and Learner Drive should be removed from this Polling District and moved into Polling District 2.

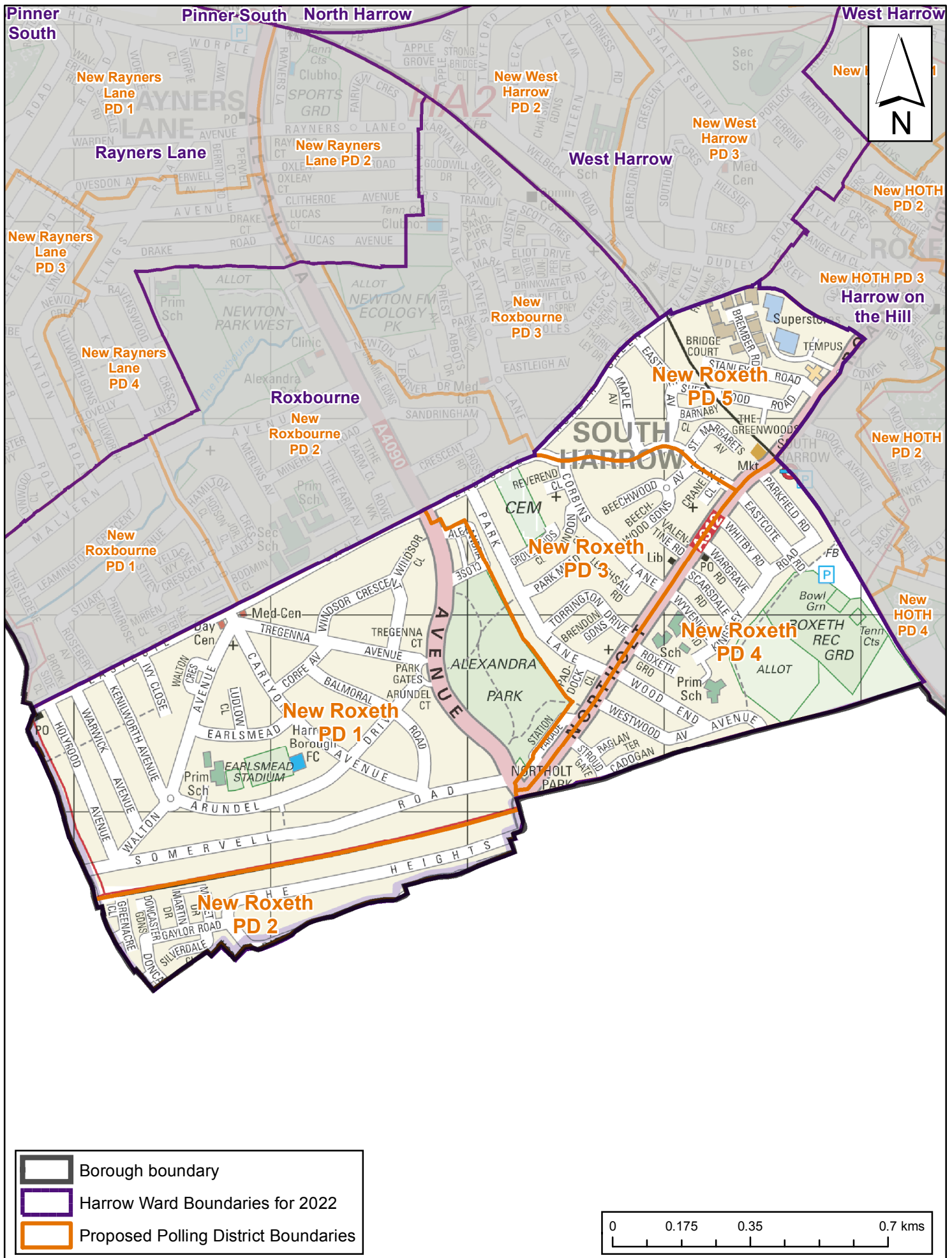
**Officer Comments**

Officers agree with the response to the consultation.

Adopt revised proposed arrangements. Designate polling district as polling place.



# A map to show the proposed polling districts inside Roxeth ward for 2022



This page is intentionally left blank

# LONDON BOROUGH OF HARROW POLLING DISTRICT AND PLACES REVIEW 2021

**Parliamentary Constituency:** HARROW WEST

**Ward:** ROXETH

**Polling District:** New Polling District 1

**Proposed Polling Station:** Earlsmead Primary School, Arundel Drive, Harrow

**Postcode:** HA2 8PW

**Number of polling stations:** 2

**Projected Electorate Total for Polling District:** 4556

ELECTORS RESIDENT IN THE FOLLOWING  
STREETS VOTE HERE:

ALEXANDRA AVENUE  
ALEXANDRA CLOSE  
ARUNDEL DRIVE  
BALMORAL ROAD  
BROOKSIDE CLOSE  
CARLYON AVENUE  
CORFE AVENUE  
EARLSMEAD  
EASTCOTE LANE  
EASTCOTE LANE  
HADLEIGH CLOSE  
HOLYROOD AVENUE  
IVY CLOSE  
KENILWORTH AVENUE  
KINGS ROAD  
LUDLOW CLOSE  
NORTHOLT ROAD  
SALTER CLOSE  
SOMERVELL ROAD  
TREGENNA AVENUE  
WALTON AVENUE  
WARWICK AVENUE  
WINDSOR CLOSE  
WINDSOR CRESCENT

**Returning Officer's Comments**

The Returning Officer has no further comments on the criteria used or recommendations reached by the Polling District Review Working Group. The venue has previously been used as a polling station.

**Submission from interested parties**

None

**Officer Comments**

Adopt proposed arrangements. Designate polling district as polling place.

# LONDON BOROUGH OF HARROW POLLING DISTRICT AND PLACES REVIEW 2021

**Parliamentary Constituency:** HARROW WEST

**Ward:** ROXETH

**Polling District:** New Polling District 2

**Proposed Polling Station:** Portakabin, Junction of The Heights and Gaylor Road, Northolt

**Postcode:** UB5 4BX

**Number of polling stations:** 1

**Projected Electorate Total for Polling District:** 1138

ELECTORS RESIDENT IN THE  
FOLLOWING STREETS VOTE HERE:

DONCASTER DRIVE  
DONCASTER GARDENS  
GAYLOR ROAD  
GREENACRE CLOSE  
MALLET DRIVE  
MARTIN DRIVE  
SILVERDALE CLOSE  
THE HEIGHTS  
THE LINK

**Returning Officer's Comments**

The Returning Officer has no further comments on the criteria used or recommendations reached by the Polling District Review Working Group. The venue has previously been used as a polling station.

**Submission from interested parties**

None

**Officer Comments**

Adopt proposed arrangements. Designate polling district as polling place.

# LONDON BOROUGH OF HARROW POLLING DISTRICT AND PLACES REVIEW 2021

**Parliamentary Constituency:** HARROW WEST

**Ward:** ROXETH

**Polling District:** New Polling District 3

**Proposed Polling Station:** South Harrow Baptist Church Rooms, Northolt Road, South Harrow

**Postcode:** HA2 8EB

**Number of polling stations:** 1

**Projected Electorate Total for Polling District:** 1697

ELECTORS RESIDENT IN THE  
FOLLOWING STREETS VOTE HERE:

ALEXANDRA AVENUE  
BEECHWOOD AVENUE  
BEECHWOOD CIRCLE  
BEECHWOOD GARDENS  
BRENDON GARDENS  
CORBINS LANE  
CRANE CLOSE  
EASTCOTE AVENUE  
EASTCOTE LANE  
EASTCOTE ROAD  
FINDON CLOSE  
GROVELANDS CLOSE  
LEATHSAIL ROAD  
MAPLE AVENUE  
NORTHOLT ROAD  
PADDOCKS CLOSE  
PARK LANE  
PARK MEAD  
REVEREND CLOSE  
ST MARGARETS AVENUE  
STROUD GATE  
TORRINGTON DRIVE  
VALENTINE ROAD  
WHITBY ROAD  
WOOD END AVENUE

**Returning Officer's Comments**

The Returning Officer has no further comments on the criteria used or recommendations reached by the Polling District Review Working Group. The venue has previously been used as a polling station.

**Submission from interested parties**

None

**Officer Comments**

Adopt proposed arrangements. Designate polling district as polling place.



# LONDON BOROUGH OF HARROW POLLING DISTRICT AND PLACES REVIEW 2021

**Parliamentary Constituency:** HARROW WEST

**Ward:** ROXETH

**Polling District:** New Polling District 4

**Proposed Polling Station:** Welldon Park Academy, Kingsley Road, Wyvenhoe Road, Harrow

**Postcode:** HA2 8LT

**Number of polling stations:** 1

**Projected Electorate Total for Polling District:** 1862

ELECTORS RESIDENT IN THE  
FOLLOWING STREETS VOTE HERE:

ALEXANDRA AVENUE  
CADOGAN CLOSE  
CORBINS LANE  
EASTCOTE ROAD  
KINGSLEY ROAD  
NORTHOLT ROAD  
PARKFIELD ROAD  
PITCAIRNS PATH  
ROXETH GROVE  
SCARSDALE ROAD  
STROUD GATE  
TORRINGTON DRIVE  
VALENTINE ROAD  
WARGRAVE ROAD  
WESTWOOD AVENUE  
WHITBY ROAD  
WOOD END AVENUE  
WYVENHOE ROAD

**Returning Officer's Comments**

The Returning Officer has no further comments on the criteria used or recommendations reached by the Polling District Review Working Group. These arrangements would involve the use of a new polling station.

**Submission from interested parties**

None

**Officer Comments**

Adopt proposed arrangements. Designate polling district as polling place.

# LONDON BOROUGH OF HARROW POLLING DISTRICT AND PLACES REVIEW 2021

**Parliamentary Constituency:** HARROW WEST

**Ward:** ROXETH

**Polling District:** New Polling District 5

**Proposed Polling Station:** Windsock Club, 28-30 Eastcote Avenue, South Harrow

**Postcode:** HA2 8AL

**Number of polling stations:** 1

**Projected Electorate Total for Polling District:** 1929

ELECTORS RESIDENT IN THE  
FOLLOWING STREETS VOTE HERE:

BARNABY CLOSE  
BEECHWOOD AVENUE  
BREMER ROAD  
BROOKE AVENUE  
CORBINS LANE  
CRANE CLOSE  
EASTCOTE AVENUE  
EASTCOTE LANE  
EASTCOTE ROAD  
FENTIMAN WAY  
MAPLE AVENUE  
NORTHOLT ROAD  
PARKFIELD ROAD  
ROXETH GREEN AVENUE  
SHERWOOD ROAD  
SOUTH HILL AVENUE  
ST MARGARETS AVENUE  
STANLEY ROAD  
THORNLEY DRIVE

**Returning Officer's Comments**

The Returning Officer has no further comments on the criteria used or recommendations reached by the Polling District Review Working Group. The venue has previously been used as a polling station.

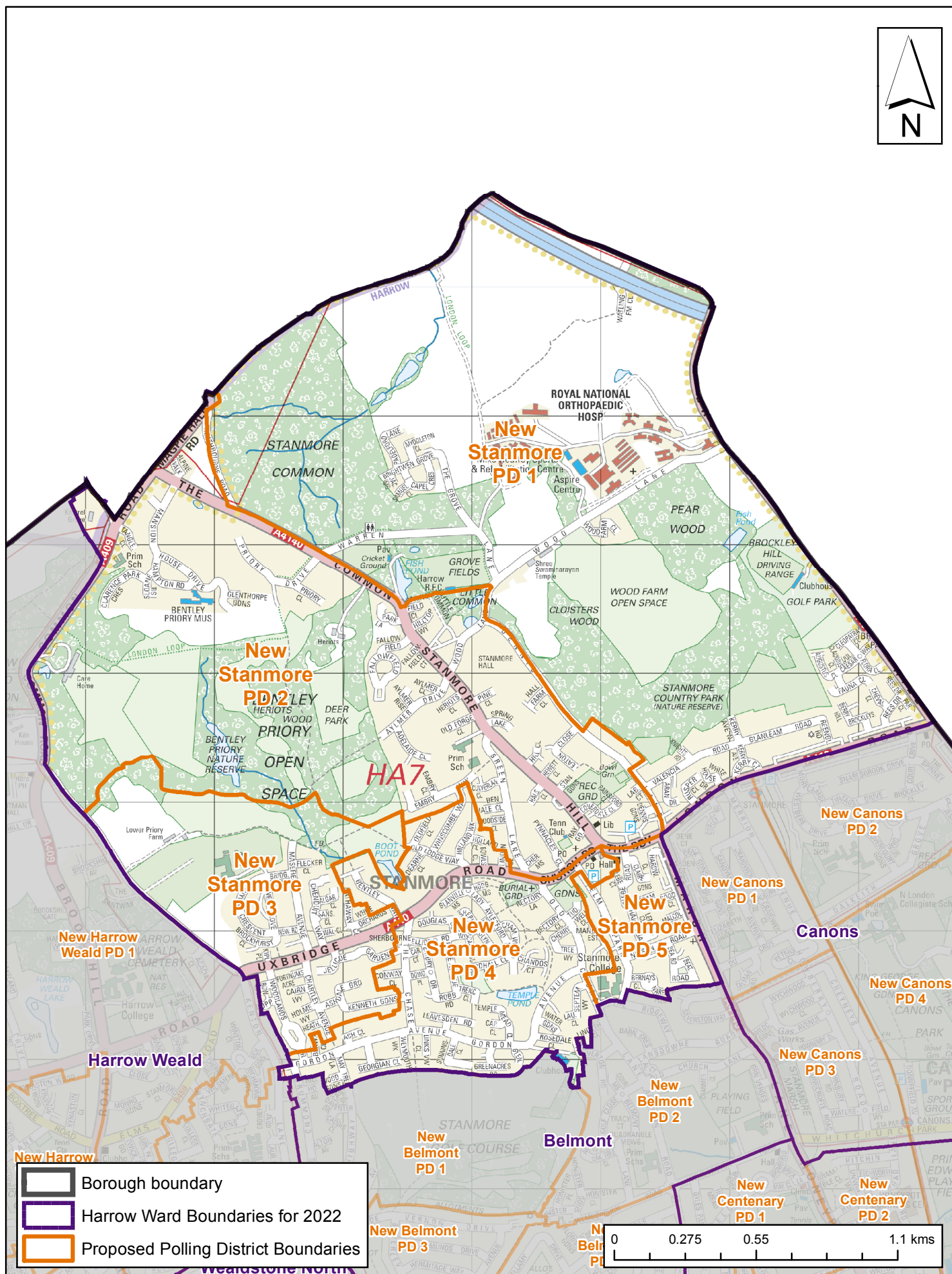
**Submission from interested parties**

None

**Officer Comments**

Adopt proposed arrangements. Designate polling district as polling place.

# A map to show the proposed polling districts inside Stanmore ward for 2022



This page is intentionally left blank

# LONDON BOROUGH OF HARROW POLLING DISTRICT AND PLACES REVIEW 2021

**Parliamentary Constituency:** HARROW EAST

**Ward:** STANMORE

**Polling District:** New Polling District 1

**Proposed Polling Station:** Stanmore and Canons Park Synagogue, London Road, Stanmore

**Postcode:** HA7 4NS

**Number of polling stations:** 1

**Projected Electorate Total for Polling District:** 2153

ELECTORS RESIDENT IN THE  
FOLLOWING STREETS VOTE HERE:

ARAN DRIVE  
AUGUSTUS CLOSE  
BERRY HILL  
BRIGHTWEN GROVE  
BROCKLEY HILL  
BROCKLEYSIDE  
CANONS CORNER  
CAPEL CRESCENT  
CHEVALIER CLOSE  
CLAUDIUS CLOSE  
CLEOPATRA CLOSE  
COPLEY ROAD  
COURT DRIVE  
DENNIS LANE  
EATON CLOSE  
FAUNA CLOSE  
FLORA CLOSE  
GLANLEAM ROAD  
HALL FARM CLOSE  
HEATHBOURNE ROAD  
JACOB MEWS  
JULIUS CAESAR WAY  
KERRY AVENUE  
KERRY COURT  
KNIGHTS ROAD  
LONDON ROAD  
MORECAMBE GARDENS  
MYDDLETON CLOSE  
OAK LODGE CLOSE  
PADELFORD LANE  
PARTRIDGE CLOSE  
REENGLASS ROAD

REES DRIVE  
RUSPER CLOSE  
SAMUEL CLOSE  
THE BROADWAY  
THE COMMON  
THE GROVE  
VALENCIA ROAD  
WARREN LANE  
WATLING FARM CLOSE  
WHITE HOUSE DRIVE  
WOOD FARM CLOSE  
WOOD LANE

--	--

**Returning Officer's Comments**

The Returning Officer has no further comments on the criteria used or recommendations reached by the Polling District Review Working Group. The venue has previously been used as a polling station.

**Submission from interested parties**

None

**Officer Comments**

Adopt proposed arrangements. Designate polling district as polling place.



# LONDON BOROUGH OF HARROW POLLING DISTRICT AND PLACES REVIEW 2021

**Parliamentary Constituency:** HARROW EAST

**Ward:** STANMORE

**Polling District:** New Polling District 2

**Proposed Polling Station:** St John's Church of England School, Stanmore Hill, Stanmore

**Postcode:** HA7 3FD

**Number of polling stations:** 2

**Projected Electorate Total for Polling District:** 2562

<p>ELECTORS RESIDENT IN THE FOLLOWING STREETS VOTE HERE:</p> <p>ADELAIDE CLOSE ALPINE WALK ASTWOOD DRIVE AYLMER CLOSE AYLMER DRIVE AYLWARDS RISE BEN HALE CLOSE CHURCH ROAD CLARENCE PARK CRESCENT COMMON ROAD COVERDALE CLOSE CULVERLANDS CLOSE DENNIS GARDENS DENNIS LANE DUCHESS CRESCENT EATON CLOSE EMBRY CLOSE EMBRY WAY FALLOWFIELD FALLOWFIELD COURT GLENTHORPE GARDENS GREEN LANE GREYFELL CLOSE HALL FARM CLOSE HALSBURY CLOSE HAMPTON ROAD HEATHBOURNE ROAD HERIOTS CLOSE HEWETT CLOSE HILL CLOSE HILLTOP WAY</p>	<p>HIVE ROAD LABURNUM COURT LITTLE COMMON MAGPIE HALL ROAD MANSION HOUSE DRIVE OLD FORGE CLOSE PARK LANE PINE CLOSE PRIORY CLOSE PRIORY DRIVE PYNNACLES CLOSE RAINSFORD CLOSE RAY GARDENS RECTORY LANE SOANE SQUARE SPRING LAKE SPRINGFIELD CLOSE STANGATE GARDENS STANMORE HILL TANGLEWOOD CLOSE THE BROADWAY THE COMMON UXBRIDGE ROAD VALENCIA ROAD WINSCOMBE WAY WOOD LANE WOODSIDE CLOSE</p>
--	--

--	--

**Returning Officer's Comments**

The Returning Officer has no further comments on the criteria used or recommendations reached by the Polling District Review Working Group. The venue has previously been used as a polling station.

**Submission from interested parties**

None

**Officer Comments**

Adopt proposed arrangements. Designate polling district as polling place.

# LONDON BOROUGH OF HARROW POLLING DISTRICT AND PLACES REVIEW 2021

**Parliamentary Constituency:** HARROW EAST

**Ward:** STANMORE

**Polling District:** New Polling District 3

**Proposed Polling Station:** Bede Anandappa Centre, Binyon Crescent, Stanmore

**Postcode:** HA7 3NE

**Number of polling stations:** 1

**Projected Electorate Total for Polling District:** 1963

ELECTOR RESIDENT IN THE FOLLOWING STREETS VOTE HERE	
ACACIA CLOSE ALGAR CLOSE ASHDALE GROVE BENTLEY WAY BINYON CRESCENT BRIDGES ROAD BROCKHURST CLOSE BROOKSHILL AVENUE CAIRN WAY CHARTLEY AVENUE CHENDUIT WAY CLAMP HILL COPPICE CLOSE DUNNOCK DRIVE FLECKER CLOSE FORTNUMS ACRE HANSELIN CLOSE HATHAWAY CLOSE HEATHER WAY HOLME WAY JELICOE GARDENS KENNETH GARDENS KENTON LANE KIPLING PLACE MASEFIELD AVENUE NEWBOLT ROAD OLD LODGE WAY ROWAN CLOSE SITWELL GROVE SUMMERHOUSE DRIVE SUNFLOWER MEWS UXBRIDGE ROAD	UXBRIDGE ROAD WALERAN CLOSE WHITE ORCHARDS WOODLANDS DRIVE

--	--

**Returning Officer's Comments**

The Returning Officer has no further comments on the criteria used or recommendations reached by the Polling District Review Working Group. The venue has previously been used as a polling station.

**Submission from interested parties**

None

**Officer Comments**

Adopt proposed arrangements. Designate polling district as polling place.

# LONDON BOROUGH OF HARROW POLLING DISTRICT AND PLACES REVIEW 2021

**Parliamentary Constituency:** HARROW EAST

**Ward:** STANMORE

**Polling District:** New Polling District 4

**Proposed Polling Station:** Micklem Hall, The Church House, Old Church Lane, Stanmore

**Postcode:** HA7 2QX

**Number of polling stations:** 2

**Projected Electorate Total for Polling District:** 3241

## ELECTORS RESIDENT IN THE FOLLOWING STREETS VOTE HERE:

ASH CLOSE  
BENTLEY WAY  
BERWICK CLOSE  
BOWLS CLOSE  
BOYLE AVENUE  
CAPUCHIN CLOSE  
CARR CLOSE  
CHAMBERS WALK  
CHANDOS COURT  
CHERRY TREE WAY  
CHURCH ROAD  
CONWAY CLOSE  
DEARNE CLOSE  
DOUGLAS CLOSE  
DOWDING PLACE  
DRUMMOND DRIVE  
ELLIOTT ROAD  
ELM PARK  
EMBRY DRIVE  
EMBRY WAY  
GEORGIAN CLOSE  
GLANVILLE MEWS  
GLENEAGLES  
GLYN COURT  
GOODHALL CLOSE  
GORDON AVENUE  
GREEN LANE  
GREENACRES DRIVE  
GREENING CLOSE  
HODGKINS MEWS  
HOLLAND CLOSE  
HOLLAND WALK

JELICOE GARDENS  
KENNETH GARDENS  
KENTON LANE  
LADY AYLESFORD  
AVENUE  
LAURIMEL CLOSE  
LEAVESDEN ROAD  
LINDEN CLOSE  
LINKS VIEW CLOSE  
MAYTREE LANE  
OLD CHURCH LANE  
OLD LODGE WAY  
OLDFIELD CLOSE  
PYNNALES CLOSE  
RECTORY CLOSE  
RECTORY LANE  
ROBB ROAD  
ROSEDALE CLOSE  
SALMOND CLOSE  
SEPTEMBER WAY  
SHEPHERDS CLOSE  
SUNNINGDALE CLOSE  
TEMPLE MEAD CLOSE  
THE CHASE  
THE RIDGEWAY  
TRENCHARD CLOSE  
TUDOR WELL CLOSE  
UXBRIDGE ROAD  
WATER GARDENS  
WENTWORTH PLACE  
WEYMOUTH WALK  
WILLIAM DRIVE  
WINSCOMBE WAY  
WOLVERTON ROAD  
WOODLANDS DRIVE  
WOODWARD GARDENS

--	--

**Returning Officer's Comments**

The Returning Officer has no further comments on the criteria used or recommendations reached by the Polling District Review Working Group. The venue has previously been used as a polling station.

**Submission from interested parties**

None

**Officer Comments**

Adopt proposed arrangements. Designate polling district as polling place.

# LONDON BOROUGH OF HARROW POLLING DISTRICT AND PLACES REVIEW 2021

**Parliamentary Constituency:** HARROW EAST

**Ward:** STANMORE

**Polling District:** New Polling District 5

**Proposed Polling Station:** Small Hall, Stanmore Chapel, Nelson Road, Stanmore

**Postcode:** HA7 4ET

**Number of polling stations:** 1

**Projected Electorate Total for Polling District:** 1053

<p>ELECTORS RESIDENT IN THE FOLLOWING STREETS VOTE HERE:</p> <p>ALBEMARLE PARK BEATTY ROAD BERNAYS CLOSE CHURCH ROAD CLAIRE GARDENS ELM PARK GLEBE COURT GLEBE ROAD GOODWOOD CLOSE HAIG ROAD HARDWICK CLOSE INGRAM CLOSE LEMARK CLOSE MALCOLM COURT MARSH LANE NARESBY FOLD NELSON ROAD OLD CHURCH LANE THE BROADWAY THE RIDGEWAY</p>	
---	--

**Returning Officer's Comments**

The Returning Officer has no further comments on the criteria used or recommendations reached by the Polling District Review Working Group. The venue has previously been used as a polling station.

**Submission from interested parties**

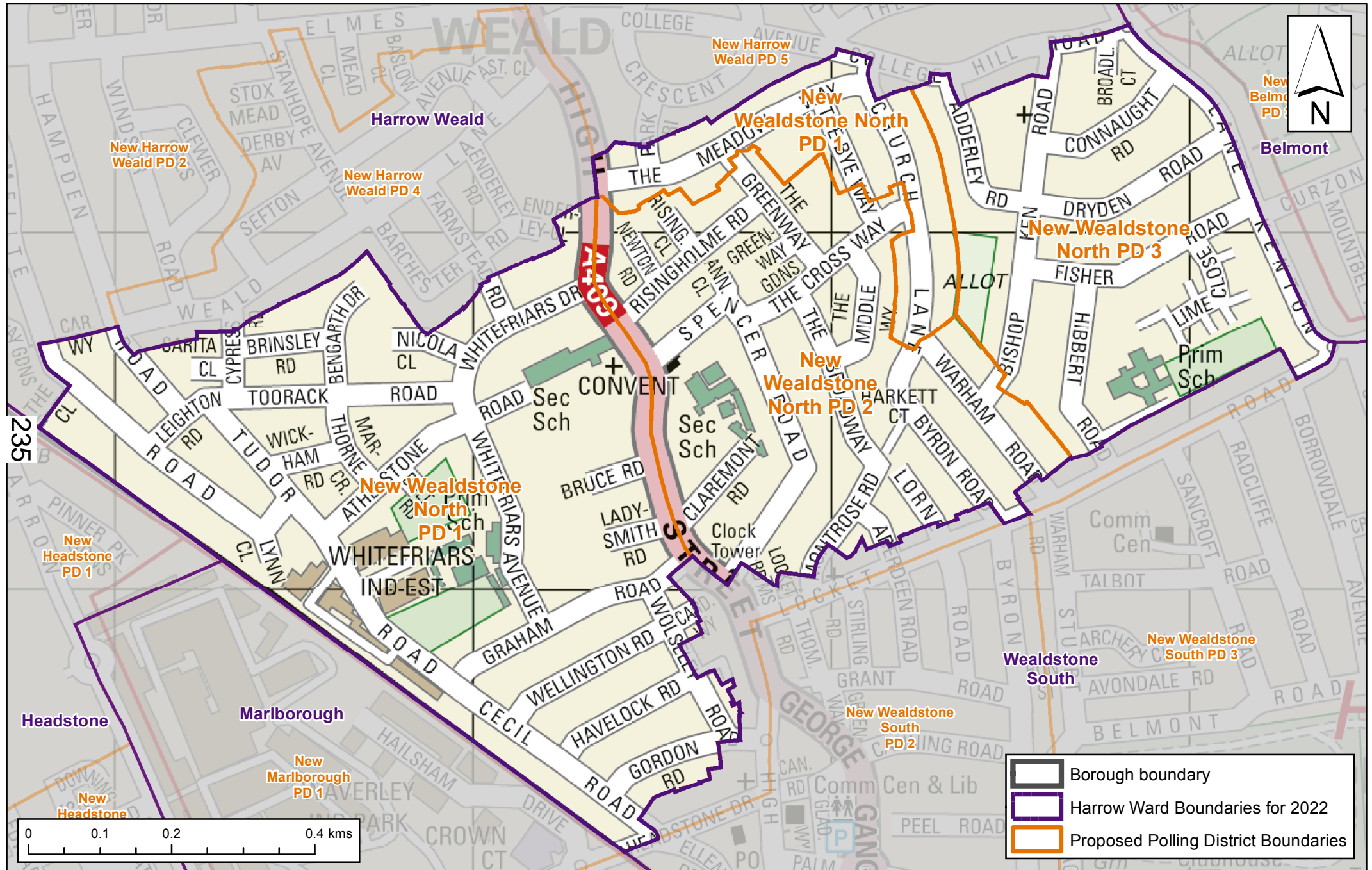
None

**Officer Comments**

Adopt proposed arrangements. Designate polling district as polling place.



# A map to show the proposed polling districts inside Wealdstone North ward for 2022



This page is intentionally left blank

# LONDON BOROUGH OF HARROW POLLING DISTRICT AND PLACES REVIEW 2021

**Parliamentary Constituency:** HARROW EAST

**Ward:** WEALDSTONE NORTH

**Polling District:** New Polling District 1

**Proposed Polling Station:** Sri Lankan Muslim Cultural Centre of Harrow, 2 Whitefriars Avenue

**Postcode:** HA3 5RN

**Number of polling stations:** 2

**Projected Electorate Total for Polling District:** 3085

ELECTORS RESIDENT IN THE  
FOLLOWING STREETS VOTE HERE:

ARTISAN PLACE  
ATHELSTONE ROAD  
BARRATT WAY  
BENGARTH DRIVE  
BRINSLEY ROAD  
BRUCE ROAD  
CARDINAL WAY  
CARMELITE ROAD  
CECIL ROAD  
CYPRESS ROAD  
DALTON ROAD  
FARMSTEAD ROAD  
GORDON ROAD  
GRAHAM ROAD  
HAMPDEN ROAD  
HAVELOCK ROAD  
HEADSTONE DRIVE  
HIGH ROAD  
HIGH STREET  
LADYSMITH ROAD  
LEIGHTON ROAD  
LYNN CLOSE  
MARTHORNE CRESCENT  
NICOLA CLOSE  
SARITA CLOSE  
WEALD LANE

TUDOR ROAD  
TOORACK ROAD  
WELLINGTON ROAD  
WHITEFRIARS AVENUE  
WHITEFRIARS DRIVE  
WICKHAM ROAD  
WOLSELEY ROAD  
THE MEADOW WAY  
THE BYE WAY  
CHURCH LANE

**Returning Officer's Comments**

The initial proposal reflected electors within this polling district, voting at the Whitefriars Children's Centre Delivery Site. The Returning Officer has noted that following the response to the consultation the Working Group are now minded to propose that electors for this Polling District vote at the Sri Lankan Muslim Cultural Centre of Harrow and has no further comments.

**Submission from interested parties**

One response asking that these electors should vote at the Sri Lankan Muslim Cultural Centre of Harrow and electors in Harrow Weald Polling District 4 should vote at the Whitefriars Children's Centre Delivery Site

**Officer Comments**

In light of the response and recommendation from the Polling District Review Working Group that the Sri Lankan Muslim Cultural Centre of Harrow, be used as the polling station for this polling district, officers recommend to adopt revised proposed arrangements. Designate polling district as polling place

# LONDON BOROUGH OF HARROW POLLING DISTRICT AND PLACES REVIEW 2021

**Parliamentary Constituency:** HARROW EAST

**Ward:** WEALDSTONE NORTH

**Polling District:** New Polling District 2

**Proposed Polling Station:** Small Hall, Wealdstone Methodist Church, Locket Road, Harrow

**Postcode:** HA3 7ND

**Number of polling stations:** 2

**Projected Electorate Total for Polling District:** 3372

ELECTORS RESIDENT IN THE  
FOLLOWING STREETS VOTE HERE:

ABERDEEN ROAD  
ANNETTE CLOSE  
BISHOP KEN ROAD  
BYRON ROAD  
CLAREMONT ROAD  
COLLEGE HILL ROAD  
GRAHAM ROAD  
GREENWAY GARDENS  
HARKETT CLOSE  
HIGH ROAD  
HIGH STREET  
LOCKET ROAD  
LORNE ROAD  
MONTROSE ROAD  
NEWTON ROAD  
PARK RISE  
RISINGHOLME CLOSE  
RISINGHOLME ROAD  
SPENCER ROAD  
THE BROADWAY  
THE CROSS WAY  
THE GREENWAY

THE MIDDLE WAY  
WARHAM ROAD

**Returning Officer's Comments**

The Returning Officer has noted that following the response to the consultation the Working Group are now minded to move electors living in The Meadow Way, Church Lane and The Bye Way from this Polling District to Polling District 1 and has no further comments

**Submission from interested parties**

One response received stating that for ease of access, residents living in The Meadow Way, Church Lane and The Bye Way should be moved from this Polling District into Polling District 1.

**Officer Comments**

Officers agree with the response to the consultation.

Adopt revised proposed arrangements. Designate polling district as polling place

# **LONDON BOROUGH OF HARROW POLLING DISTRICT AND PLACES REVIEW 2021**

**Parliamentary Constituency:** HARROW EAST

**Ward:** WEALDSTONE NORTH

**Polling District:** New Polling District 3

**Proposed Polling Station:** St Michael and All Angels Church, Bishop Ken Road, Harrow

**Postcode:** HA3 7HP

**Number of polling stations:** 1

**Projected Electorate for Polling District:** 1309

ELECTORS RESIDENT IN THE  
FOLLOWING STREETS VOTE HERE:

ADDERLEY ROAD  
BISHOP KEN ROAD  
BROADLAWNS COURT  
COLLEGE HILL ROAD  
CONNAUGHT ROAD  
DRYDEN ROAD  
FISHER ROAD  
HIBBERT ROAD  
KENTON LANE  
LIME CLOSE  
LOCKET ROAD  
WYKEHAM CLOSE

**Returning Officer's Comments**

The Returning Officer has no further comments on the criteria used or recommendations reached by the Polling District Review Working Group. The venue has previously been used as a polling station.

**Submission from interested parties**

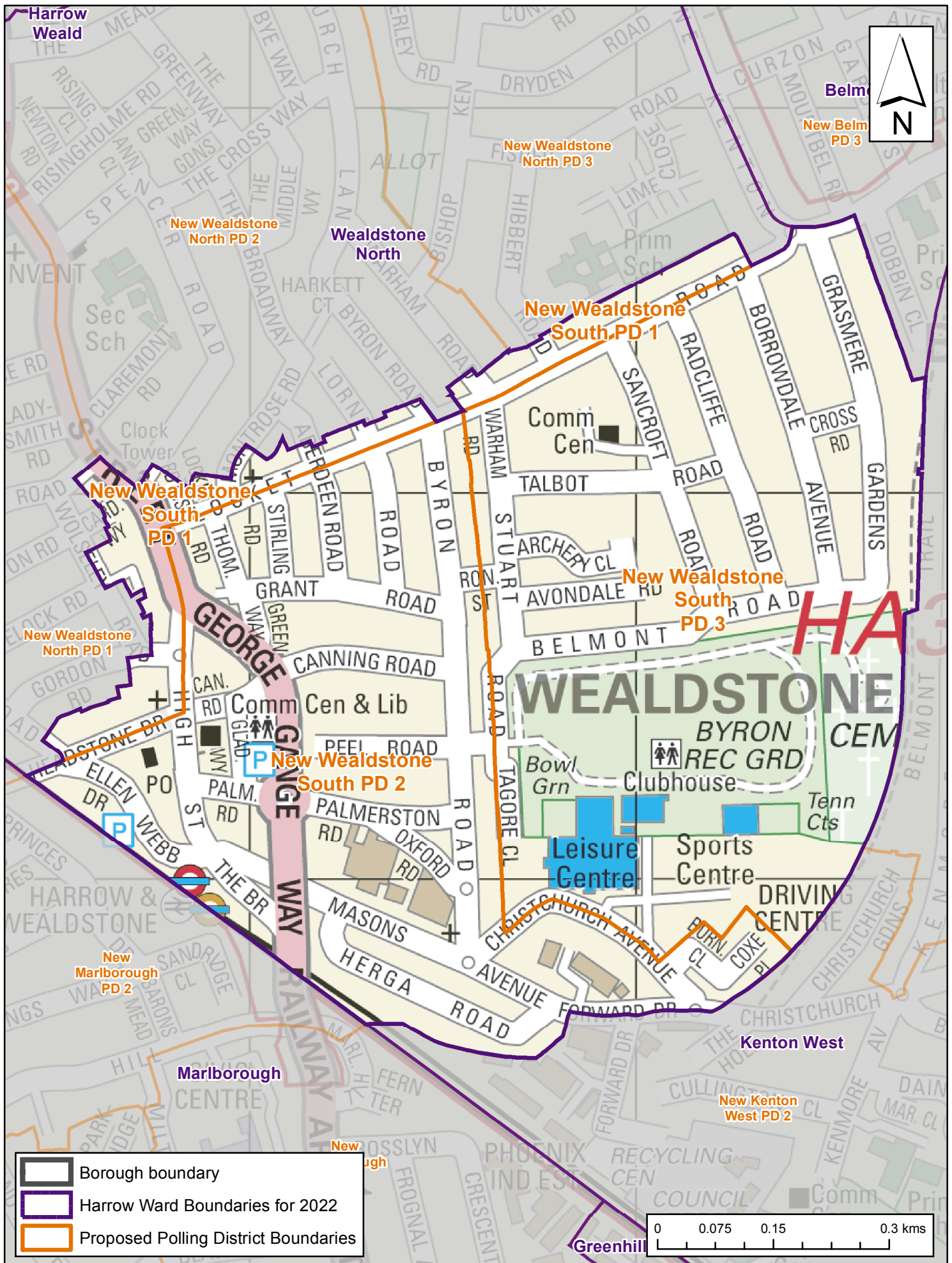
None

**Officer Comments**

Adopt proposed arrangements. Designate polling district as polling place.



**A map to show the proposed polling districts inside Wealdstone South ward for 2022**



This page is intentionally left blank

# LONDON BOROUGH OF HARROW POLLING DISTRICT AND PLACES REVIEW 2021

**Parliamentary Constituency:** HARROW EAST

**Ward:** WEALDSTONE SOUTH

**Polling District:** New Polling District 1

**Proposed Polling Station:** Small Hall, Wealdstone Methodist Church, Locket Road, Harrow

**Postcode:** HA3 7ND

**Number of polling stations:** 1

**Projected Electorate Total for Polling District:** 410

ELECTORS RESIDENT IN THE  
FOLLOWING STREETS VOTE HERE:

ABERDEEN ROAD  
BYRON ROAD  
CARDINAL WAY  
CECIL ROAD  
GORDON ROAD  
GRAHAM ROAD  
HAVELOCK ROAD  
HEADSTONE DRIVE  
HIBBERT ROAD  
HIGH STREET  
LOCKET ROAD  
LOCKET ROAD MEWS  
LORNE ROAD  
MONTROSE ROAD  
SPENCER ROAD  
WARHAM ROAD  
WOLSELEY ROAD

**Returning Officer's Comments**

The Returning Officer has no further comments on the criteria used or recommendations reached by the Polling District Review Working Group. The venue has previously been used as a polling station.

**Submission from interested parties**

None

**Officer Comments**

Adopt proposed arrangements. Designate polling district as polling place.

# LONDON BOROUGH OF HARROW POLLING DISTRICT AND PLACES REVIEW 2021

**Parliamentary Constituency:** HARROW WEST

**Ward:** WEALDSTONE SOUTH

**Polling District:** New Polling District 2

**Proposed Polling Station:** The Wealdstone Centre, 38/40 High Street

**Postcode:** HA3 7AE

**Number of polling stations:** 2

**Projected Electorate Total for Polling District:** 3372

ELECTORS RESIDENT IN THE  
FOLLOWING STREETS VOTE HERE:

ABERDEEN ROAD  
BURNHAM CLOSE  
BYRON ROAD  
CANNING ROAD  
CECIL ROAD  
CHRISTCHURCH AVENUE  
COXE PLACE  
ELLEN WEBB DRIVE  
FORWARD DRIVE  
GEORGE GANGE WAY  
GLADSTONE WAY  
GRANT ROAD  
GREENLEAF WAY  
HEADSTONE DRIVE  
HERGA ROAD  
HIGH STREET  
LOCKET ROAD  
LORNE ROAD  
MASONS AVENUE  
OXFORD ROAD  
PALMERSTON ROAD  
PEEL ROAD  
RAILWAY APPROACH  
RONART STREET

STIRLING ROAD  
THE BRIDGE  
THOMSON ROAD

**Returning Officer's Comments**

The Returning Officer has no further comments on the criteria used or recommendations reached by the Polling District Review Working Group. The venue has previously been used as a polling station.

**Submission from interested parties**

None

**Officer Comments**

Adopt proposed arrangements. Designate polling district as polling place.

# LONDON BOROUGH OF HARROW POLLING DISTRICT AND PLACES REVIEW 2021

**Parliamentary Constituency:** HARROW WEST

**Ward:** WEALDSTONE SOUTH

**Polling District:** New Polling District 3

**Proposed Polling Station:** Sangat Community Centre, 28A Sancroft Road, Harrow

**Postcode:** HA3 7NS

**Number of polling stations:** 1

**Projected Electorate Total for Polling District:** 1886

ELECTORS RESIDENT IN THE  
FOLLOWING STREETS VOTE HERE:

ARCHERY CLOSE  
AVONDALE ROAD  
BELMONT ROAD  
BORROWDALE AVENUE  
CHRISTCHURCH AVENUE  
CROSS ROAD  
GRASMERE GARDENS  
LOCKET ROAD  
PEEL ROAD  
RADCLIFFE ROAD  
RONART STREET  
SANCROFT ROAD  
STUART ROAD  
TAGORE CLOSE  
TALBOT ROAD  
WARHAM ROAD

**Returning Officer's Comments**

The Returning Officer has no further comments on the criteria used or recommendations reached by the Polling District Review Working Group. The venue has previously been used as a polling station.

**Submission from interested parties**

None

**Officer Comments**

Adopt proposed arrangements. Designate polling district as polling place.





This page is intentionally left blank

# LONDON BOROUGH OF HARROW POLLING DISTRICT AND PLACES REVIEW 2021

**Parliamentary Constituency:** HARROW WEST

**Ward:** WEST HARROW

**Polling District:** New Polling District 1

**Proposed Polling Station:** St Peter's Church, Sumner Road, Harrow

**Postcode:** HA1 4BX

**Number of polling stations:** 2

**Projected Electorate Total for Polling District:** 3177

<p>ELECTORS RESIDENT IN THE FOLLOWING STREETS VOTE HERE:</p> <p>ANDREWS CLOSE BADGERS CLOSE BESSBOROUGH ROAD BOUVERIE ROAD BOWEN ROAD BUTLER AVENUE BUTLER ROAD CHARLES CRESCENT COLBECK ROAD DRURY ROAD FARMBOROUGH CLOSE FORD CLOSE HAVERSTOCK CLOSE HAWKINS CLOSE HEATH ROAD LANCE ROAD LASCELLES AVENUE MARSHALL CLOSE MERIVALE ROAD POOL ROAD ROXBOROUGH AVENUE SHAFTESBURY AVENUE SPRING LAKE SPRINGWAY SUMNER ROAD THE GARDENS</p>	<p>THE RIDGEWAY TREVE AVENUE VAUGHAN ROAD VELLACOTT ROAD WELBECK ROAD WHITMORE ROAD WILSON GARDENS WOOD CLOSE</p>

**Returning Officer's Comments**

The Returning Officer has no further comments on the criteria used or recommendations reached by the Polling District Review Working Group. The venue has previously been used as a polling station.

**Submission from interested parties**

None

**Officer Comments**

Adopt proposed arrangements. Designate polling district as polling place.

# LONDON BOROUGH OF HARROW POLLING DISTRICT AND PLACES REVIEW 2021

**Parliamentary Constituency:** HARROW WEST

**Ward:** WEST HARROW

**Polling District:** New Polling District 2

**Proposed Polling Station:** Grange Primary School, Welbeck Road, Harrow

**Postcode:** HA2 0RJ

**Number of polling stations:** 1

**Projected Electorate Total for Polling District:** 1664

ELECTORS RESIDENT IN THE  
FOLLOWING STREETS VOTE HERE:

APPLE GROVE  
CHATSWORTH GARDENS  
FURNESS ROAD  
SHAFTESBURY AVENUE  
THE ARCHES  
THE RIDGEWAY  
TINTERN WAY  
TWYFORD ROAD  
WELBECK ROAD

**Returning Officer's Comments**

The Returning Officer has no further comments on the criteria used or recommendations reached by the Polling District Review Working Group. The venue has previously been used as a polling station.

**Submission from interested parties**

None

**Officer Comments**

Adopt proposed arrangements. Designate polling district as polling place.

# LONDON BOROUGH OF HARROW POLLING DISTRICT AND PLACES REVIEW 2021

**Parliamentary Constituency:** HARROW WEST

**Ward:** WEST HARROW

**Polling District:** New Polling District 3

**Proposed Polling Station:** Whitmore High School, Porlock Avenue, South Harrow

**Postcode:** HA2 0AD

**Number of polling stations:** 2

**Projected Electorate Total for Polling District:** 2221

ELECTORS RESIDENT IN THE  
FOLLOWING STREETS VOTE HERE:

ABERCORN CRESCENT  
DRURY ROAD  
DUDLEY ROAD  
FERRING CLOSE  
FRANKLINS MEWS  
HILLSIDE CRESCENT  
JOLLYS LANE  
LODGEHILL PARK CLOSE  
MERTON ROAD  
PORLOCK AVENUE  
ROXETH GREEN AVENUE  
SHAFTESBURY AVENUE  
SHAFTESBURY CIRCLE  
SOUTHDOWN CRESCENT  
THE ARCHES  
TREVE AVENUE  
WESLEY CLOSE  
WHITMORE ROAD

**Returning Officer's Comments**

The Returning Officer has no further comments on the criteria used or recommendations reached by the Polling District Review Working Group. The venue has previously been used as a polling station. In response to the comment made as part of the consultation, the Returning Officer will continue to liaise with Whitmore High School on securing a bigger room to use as a Polling Station.

**Submission from interested parties**

One response asking if a bigger room can be used within Whitmore High School as the polling station.

**Officer Comments**

Adopt proposed arrangements. Designate polling district as polling place.