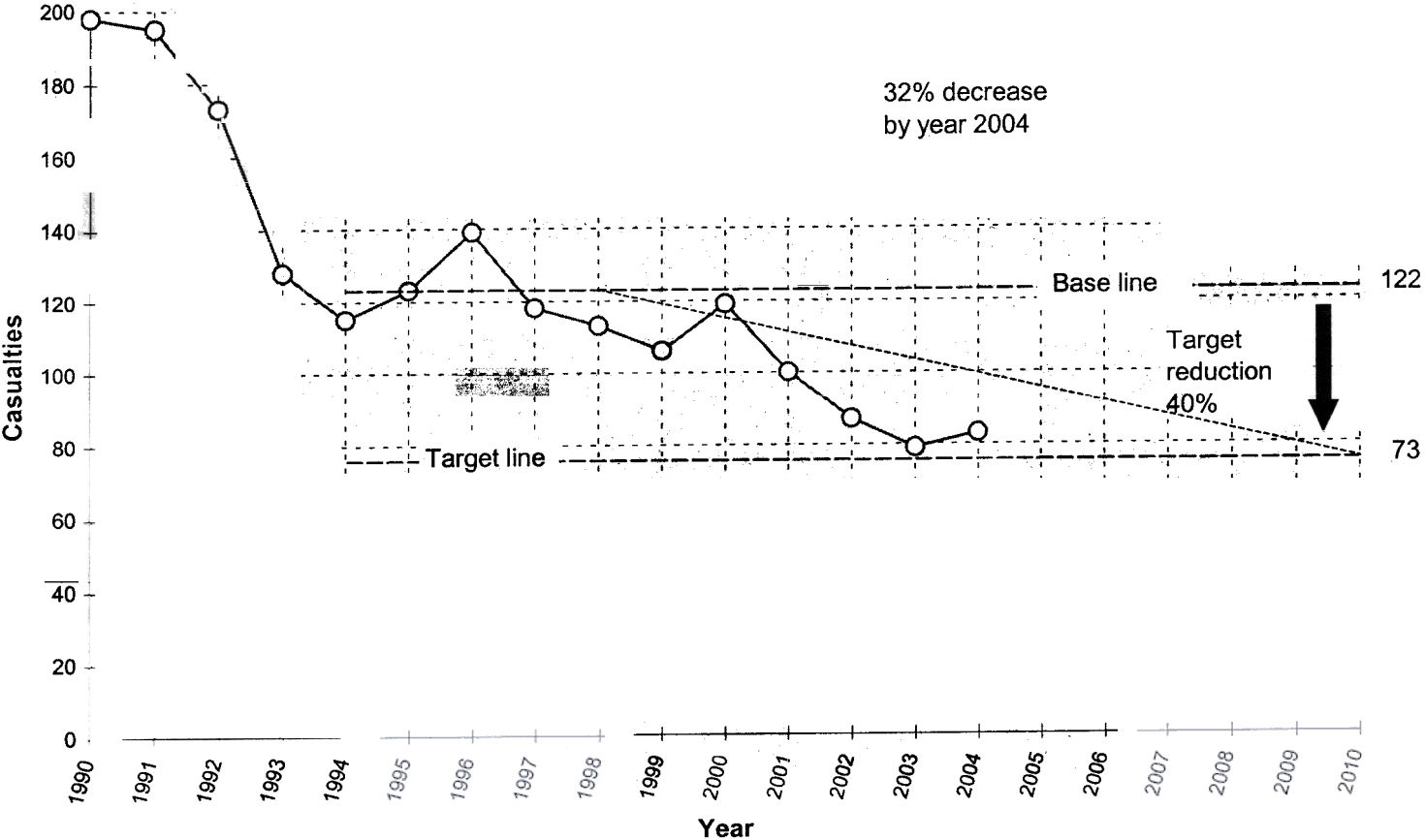


Traffic Calming
Assessment List - Roads in Priority Order
PIA's 1/08/02 to 31/07/05

APPENDIX 4

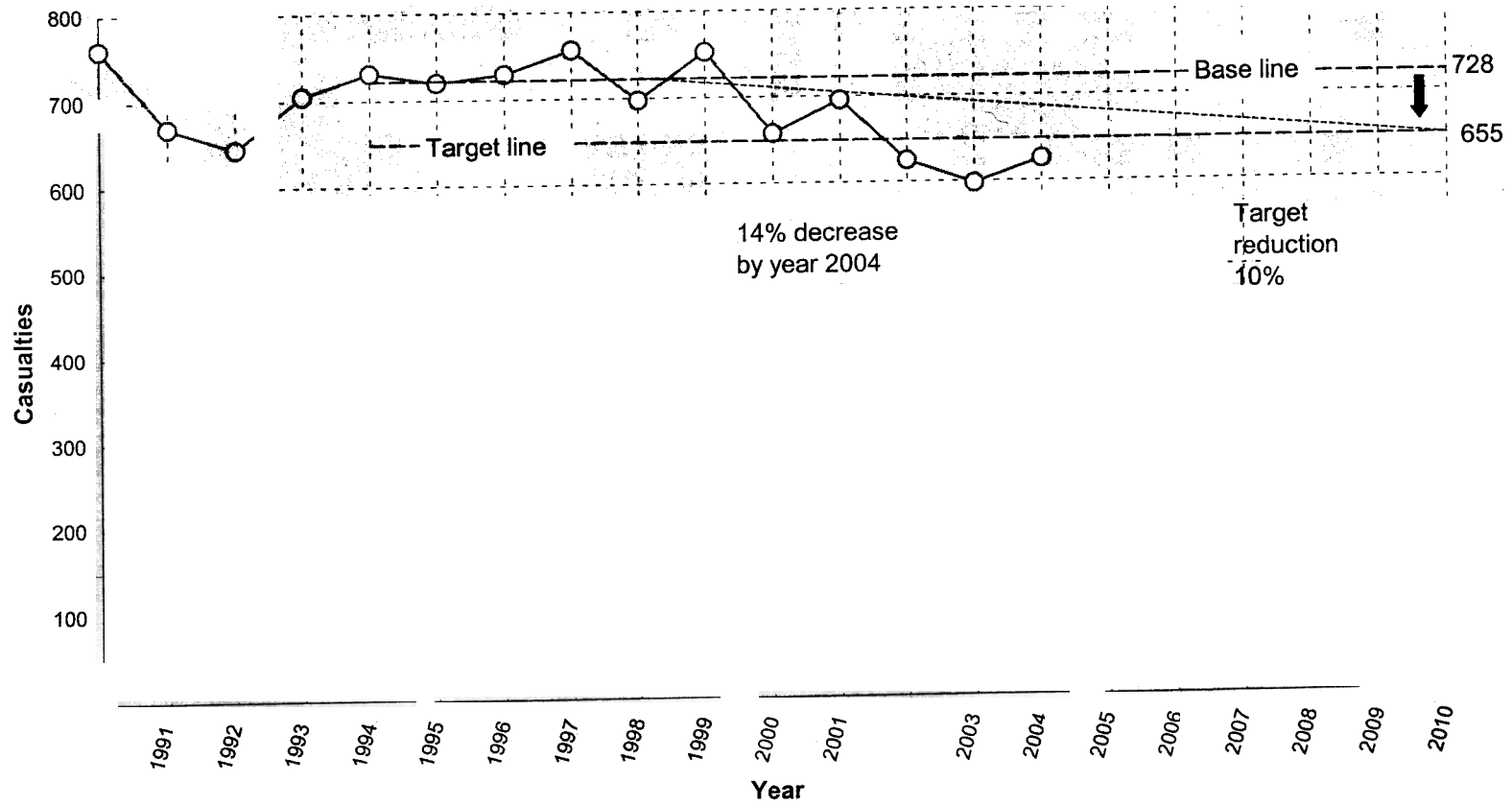
New Prio No.	Prev Prio No	Road/Route	No. PIA's	PIA's per km (pts)	85 %ile speed (pts)	Traff Vol (pts)	Land Use (pts)	HGV's (pts)	Cycle Route (pts)	School name	School Type (F, M, N, H)	Entrance in road	Entrance within 50m of road	TOTAL
35	91	Dudley Road	1	6.2	1	0	0	0	0					7.2
36	23	Alicia Avenue	2	3.1	1	2	1	0	0					7.1
37	32	Priory Way	1	4.1	2	1	0	0	0					7.1
38	33	Hartford Avenue	0	0	1	0	6	0	0	Priestmead	F&M	x		7
39	34	Heathbourne Road (Borough boundary to the Common)	0	0	4	3	0	0	0					29.9
40	35	Elmgrove Road	0	0	2	1	0	2	2					24.2

All killed and seriously injured casualties against 2010 target




APPENDIX 6

All slight casualties against 2010 target



LPSA Target Monitoring - Road Safety



○ Killed and Seriously Injured

Note : The accident figures are projected figures for twelve months.