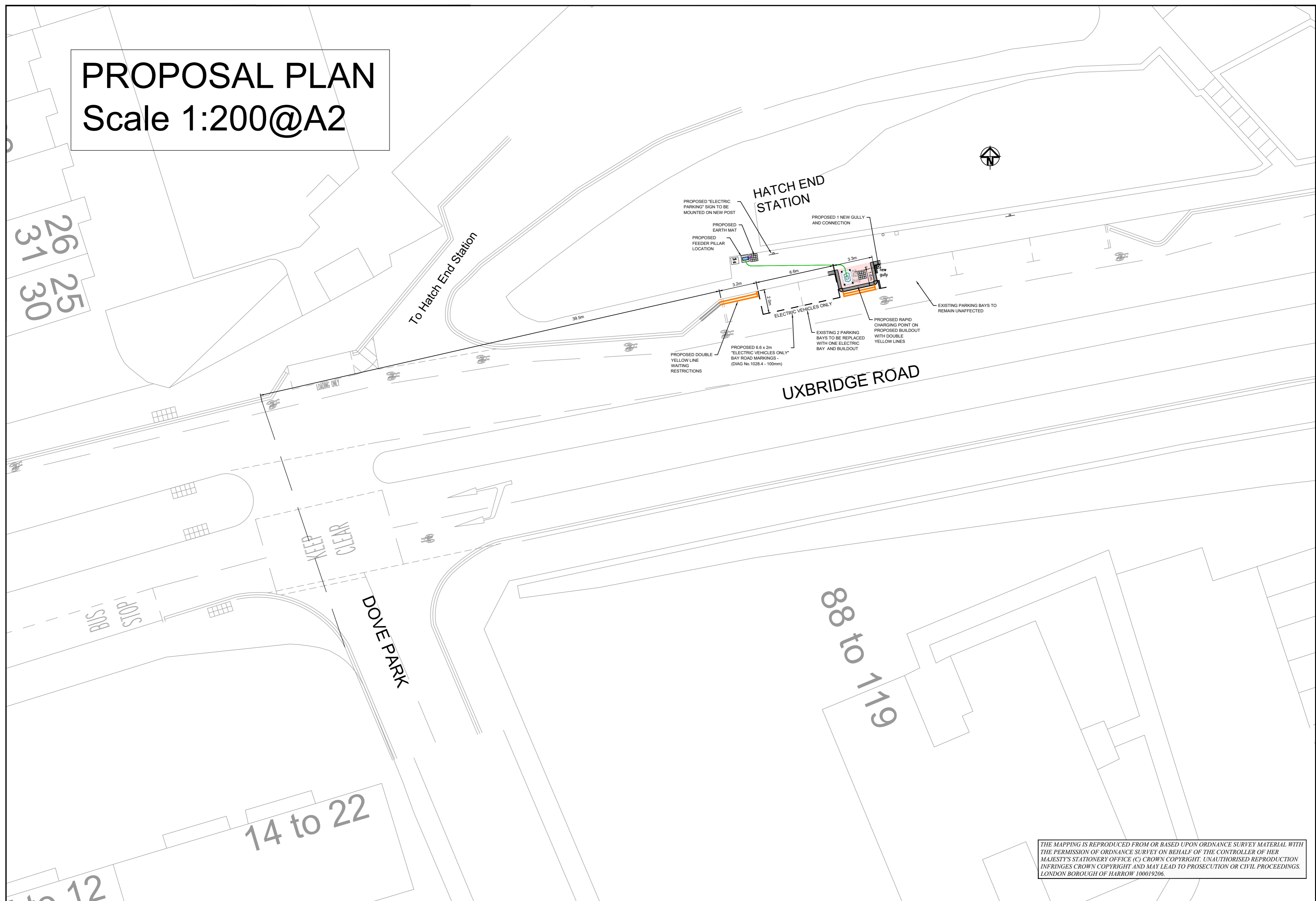


PROPOSAL PLAN


Scale 1:200@A2



THE MAPPING IS REPRODUCED FROM OR BASED UPON ORDNANCE SURVEY MATERIAL WITH THE PERMISSION OF ORDNANCE SURVEY ON BEHALF OF THE CONTROLLER OF HER MAJESTY'S STATIONERY OFFICE (C) CROWN COPYRIGHT. UNAUTHORISED REPRODUCTION INFRINGES CROWN COPYRIGHT AND MAY LEAD TO PROSECUTION OR CIVIL PROCEEDINGS. LONDON BOROUGH OF HARROW 100019206.

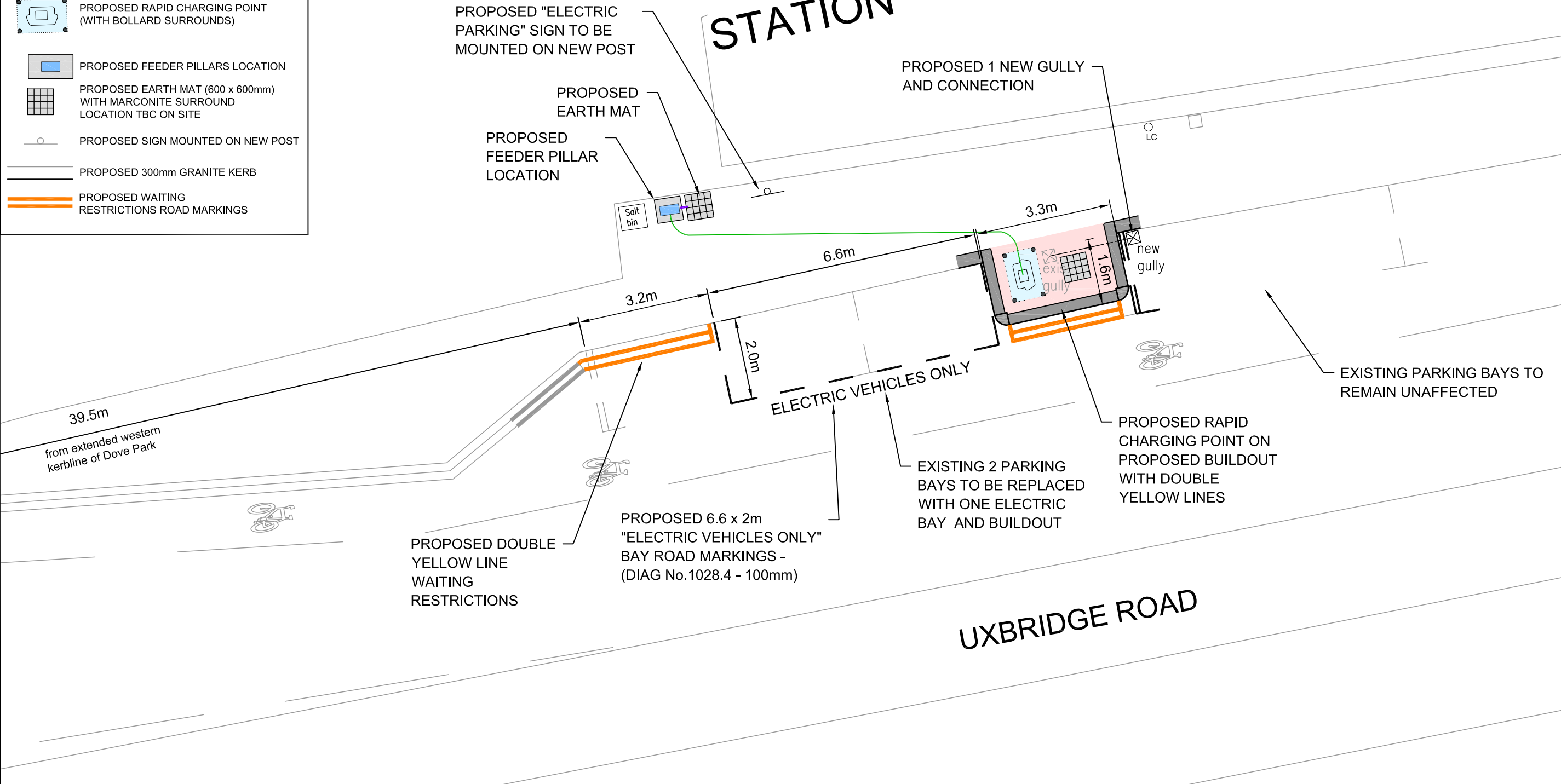
ELECTRIC CHARGING BAYS

OPTION 4 - ONE ELECTRIC BAY NEAR HATCH END STATION ENTRANCE



HATCH END STATION

- KEY:**
- PROPOSED BUILDOUT
 - PROPOSED Ø100mm FLEXI-DUCT (450mm DEPTH) LOCATION TBC ON SITE
 - PROPOSED Ø50mm FLEXI-DUCT 16m² COPPER CABLE FOR EARTHING (450mm DEPTH) LOCATION TBC ON SITE
 - PROPOSED RAPID CHARGING POINT (WITH BOLLARD SURROUNDS)
 - PROPOSED FEEDER PILLARS LOCATION
 - PROPOSED EARTH MAT (600 x 600mm) WITH MARCONITE SURROUND LOCATION TBC ON SITE
 - PROPOSED SIGN MOUNTED ON NEW POST
 - PROPOSED 300mm GRANITE KERB
 - PROPOSED WAITING RESTRICTIONS ROAD MARKINGS



SITE - NEAR HATCH END STATION CAR PARK ENTRANCE

THE MAPPING IS REPRODUCED FROM OR BASED UPON ORDNANCE SURVEY MATERIAL WITH THE PERMISSION OF ORDNANCE SURVEY ON BEHALF OF THE CONTROLLER OF HER MAJESTY'S STATIONERY OFFICE (C) CROWN COPYRIGHT. UNAUTHORISED REPRODUCTION INFRINGES CROWN COPYRIGHT AND MAY LEAD TO PROSECUTION OR CIVIL PROCEEDINGS. LONDON BOROUGH OF HARROW 100019206.